

R5 R C-PS2 DEVELOPMENT REGULATIONS - 6TH STREET OVERLAY

AN ORDINANCE OF THE MAYOR AND CITY COMMISSION OF THE CITY OF MIAMI BEACH, FLORIDA, AMENDING THE RESILIENCY CODE OF THE CITY OF MIAMI BEACH, BY AMENDING CHAPTER 7, ENTITLED "ZONING DISTRICTS AND REGULATIONS, ARTICLE II, ENTITLED "DISTRICT REGULATIONS," SECTION 7.2.15, ENTITLED "PERFORMANCE STANDARD DISTRICT (PS)," AT SUB-SECTION 7.2.15.3, ENTITLED "COMMERCIAL PERFORMANCE STANDARDS DISTRICTS (C-PS)," TO AMEND THE PERMITTED, CONDITIONAL AND SUPPLEMENTAL USE REGULATIONS, AS WELL AS DEVELOPMENT REGULATIONS, INCLUDING MAXIMUM PERMITTED BUILDING HEIGHT, WITHIN THE C-PS2 ZONING DISTRICT; AND PROVIDING FOR CODIFICATION, REPEALER, SEVERABILITY, AND AN EFFECTIVE DATE.

Applicable Area:

# MIAMI BEACH

## COMMISSION MEMORANDUM

TO: Honorable Mayor and Members of the City Commission

FROM: Eric Carpenter, City Manager

DATE: March 19, 2025 5:03 p.m. First Reading Public Hearing\*\*

TITLE: C-PS2 DEVELOPMENT REGULATIONS - 6TH STREET OVERLAY  
AN ORDINANCE OF THE MAYOR AND CITY COMMISSION OF THE CITY OF MIAMI BEACH, FLORIDA, AMENDING THE RESILIENCY CODE OF THE CITY OF MIAMI BEACH, BY AMENDING CHAPTER 7, ENTITLED "ZONING DISTRICTS AND REGULATIONS, ARTICLE II, ENTITLED "DISTRICT REGULATIONS," SECTION 7.2.15, ENTITLED "PERFORMANCE STANDARD DISTRICT (PS)," AT SUB-SECTION 7.2.15.3, ENTITLED "COMMERCIAL PERFORMANCE STANDARDS DISTRICTS (C-PS)," TO AMEND THE PERMITTED, CONDITIONAL AND SUPPLEMENTAL USE REGULATIONS, AS WELL AS DEVELOPMENT REGULATIONS, INCLUDING MAXIMUM PERMITTED BUILDING HEIGHT, WITHIN THE C-PS2 ZONING DISTRICT; AND PROVIDING FOR CODIFICATION, REPEALER, SEVERABILITY, AND AN EFFECTIVE DATE.

### **RECOMMENDATION**

The Administration recommends that the Mayor and City Commission (City Commission) approve the subject ordinance at First Reading and schedule a Second Reading public hearing for April 23, 2025. In addition, prior to Second Reading, Section 7.2.15.3(12)f of the proposed ordinance shall be amended as recommended.

### **BACKGROUND/HISTORY**

On July 28, 2021, at the request of then Commissioner, now Mayor Steven Meiner, the City Commission referred a discussion item (C4 T) pertaining to the creation of a 6<sup>th</sup> Street Overlay between Washington Avenue and Alton Road, to the Land Use and Sustainability Committee (LUSC). On September 14, 2021, the LUSC discussed the item and continued it to the October 19, 2021, LUSC meeting.

On October 19, 2021, the item was deferred to the December 2021 LUSC meeting. The December 2021 LUSC meeting did not take place and the item was automatically deferred to the first available meeting of 2022. On March 4, 2022, the LUSC discussed and continued the item to the May 13, 2022, LUSC meeting with the following direction:

1. Engage in follow-up outreach to the affected stakeholders and provide a summary of the applicable comments and input.
2. Modify the northeast boundary of the overlay to remove Washington Avenue.

On May 13, 2022, the item was deferred to the June 6, 2022, LUSC meeting, with no discussion. On June 6, 2022, the item was deferred to the July 7, 2022, LUSC meeting, with no discussion. On July 7, 2022, the item was deferred to the September 28, 2022, LUSC meeting, with no discussion.

On September 28, 2022, the LUSC discussed the proposal, including additional revisions to the draft overlay, and continued the item to the November 18, 2022, LUSC meeting with direction to

further explore allowable uses within the proposed overlay, as well as hold a publicly noticed community meeting in the neighborhood. On November 18, 2022, the item was deferred to the January 25, 2023, LUSC meeting, with no discussion.

On January 25, 2023, the item was discussed and continued to the March 1, 2023, LUSC meeting with direction to the Administration to develop incentives to transfer allowable intensity from the south side of 6<sup>th</sup> Street closer to 5<sup>th</sup> Street. On March 1, 2023, the LUSC recommended that the City Commission refer the Administration version of the proposed overlay ordinance to the Planning Board.

On March 27, 2023, the City Commission referred a draft ordinance to the Planning Board (Item C4 B). On April 25, 2023, the Planning Board discussed the item and continued it to the May 23, 2023, meeting. On May 23, 2023, the Planning Board discussed the item and continued it to the June 27, 2023 meeting. On June 27, 2023, the Planning Board continued the item to the September 26, 2023, meeting.

Prior to the September 26, 2023, Planning Board meeting, the item sponsor requested that the proposal be removed from the Planning Board agenda and placed on the next available City Commission agenda for a new referral to the LUSC. The purpose of referring the item back to the LUSC was to allow for additional study, as well as further input from affected residents and property owners. On October 18, 2023, the City Commission referred the item to the LUSC (C4 A). Additionally, Commissioner Laura Dominguez became a co-sponsor.

On February 26, 2024, the LUSC discussed the proposed overlay and continued the item to the March 19, 2024, meeting. On March 19, 2024, the item was deferred to a future meeting, with no discussion, for the Administration to meet with affected stakeholders.

On July 9, 2024, the LUSC discussed the proposed overlay and continued the item to a future date with the direction to the Administration to include the recommendations from the Flamingo Park Neighborhood Association (FPNA) regarding a hotel prohibition and height restrictions in the proposed ordinance. On September 5, 2024, the LUSC discussed the proposal and recommended that the City Commission refer the revised ordinance to the Planning Board with revised overlay boundaries noted in the LUSC memorandum.

On October 30, 2024, at the request of Mayor Steven Meiner and Commissioner Laura Dominguez, the City Commission referred the attached ordinance to the Planning Board (item C4 L).

## **ANALYSIS**

### **Characteristics of Overlay Area**

The area between 5<sup>th</sup> and 6<sup>th</sup> Streets, from Washington Avenue to Alton Road, is currently zoned Commercial Performance General Mixed-Use (C-PS2). The C-PS2 district permits a range of business, commercial, office and hotel use, as well as medium density residential development.

As noted on the attached map, the north side of 6<sup>th</sup> Street between Washington Avenue and Alton Road is comprised of the following zoning districts:

- Residential Multifamily Medium Intensity (RM-2), between Washington Avenue and Pennsylvania Court;
- Government Use (GU), between Meridian Avenue and Jefferson Avenue;
- Commercial Medium Intensity (CD-2), between Lenox Court and Alton Road; and

- Residential Multifamily Low Intensity (RM-1), between Lenox Court and Jefferson Avenue, as well as between Meridian Avenue and Euclid Avenue.

The entire south side of 6<sup>th</sup> Street between Washington Avenue and Alton Road is zoned C-PS2. The center line of 6<sup>th</sup> Street between Washington Avenue and Lenox Court serves as the boundary for the Flamingo Park Historic District to the north and the Ocean Beach Historic District to the south.

The Flamingo Park neighborhood is bounded on the south by 6<sup>th</sup> Street, and on the north by Lincoln Lane south, and is generally between Alton Road and Washington Avenue. The Flamingo Park neighborhood is within a designated local historic district, and is composed predominantly of low scale, multi-family residential apartment buildings.

The low scale residential neighborhood within Flamingo Park is currently buffered from the higher intensity zoning CD-2 district on the west (Washington Avenue) by the Residential Office (RO) zoning district on Pennsylvania and Drexel Avenues. Additionally, in 2014, the Alton Road Historic District Buffer Overlay was created along the east side of Alton Road, to create a transition area between that CD-2 and RM-1 districts in Flamingo Park. Over time, these transition areas have helped to mitigate the impacts of higher intensity commercial uses adjacent to lower intensity residential uses on the east and west sides of the Flamingo Park neighborhood.

### **Planning Analysis**

Recently there have been several large, high intensity projects approved within the C-PS2 area between 5<sup>th</sup> and 6<sup>th</sup> Streets, from Alton Road to Meridian Avenue. Most recently, a new hotel with a rooftop amenity deck and accessory outdoor café was approved for the property located at the southeast corner of 6<sup>th</sup> Street and Lenox Avenue. Given that there are a number of non-contributing properties, including several surface parking lots, in this area, as well as the potential future use of the 5<sup>th</sup> Street as a transit corridor, it is likely there will be an increase in new development proposals in this C-PS2 area.

To ensure that future development proposals within the C-PS2 area north of 5<sup>th</sup> Street are compatible with and sensitive to the established, low scale area of Flamingo Park north of 6<sup>th</sup> Street, additional development regulations have been proposed. To this end, the proposed amendments to the Land Development Regulations of the City Code (LDRs) contained in the attached ordinance are intended for properties and uses that front on or are near the south side of 6<sup>th</sup> Street. The intention of the proposal is to foster a more compatible relationship in terms of scale, massing and land uses between the south side of 6<sup>th</sup> Street and the Flamingo Park residential neighborhood.

The proposed overlay is intended to create a meaningful buffer along the south side of 6<sup>th</sup> Street and has been carefully formed, as the make-up of existing properties between 5<sup>th</sup> and 6<sup>th</sup> Streets is unique and includes variations in overall lot sizes and unified development sites. Also, this area contains several less than desirable uses, including surface parking lots, gas stations and other automobile related uses, and the proposed overlay takes into consideration the ability for multiple lots to be developed in a tangible manner.

Attached are additional maps showing the following:

1. Existing unified development sites (current property owners map); and
2. Existing properties with buildings classified as ‘contributing’ in the City’s historic properties database (contributing buildings map).



These maps show how dispersed the area between 5<sup>th</sup> and 6<sup>th</sup> Street is both from a property ownership and unified site standpoint. Additionally, there is no strong concentration of contributing structures along 5<sup>th</sup> Street and the mid portions of most blocks.

Considering this, the overlay regulations have been drafted to prevent creating a barrier to establishing desirable unified sites, even if some of the lots within a unified site are close to or fronting 6<sup>th</sup> Street. Additionally, as 5<sup>th</sup> Street is a major commercial corridor there is an opportunity to maximize the development potential of these properties, including unification efforts with properties immediately north of 5<sup>th</sup> Street. Currently there are a number of highly underutilized parcels fronting on and north of 5<sup>th</sup> Street, as well as a number of existing uses that do not allow for the potential of the area to be realized.

The following is a summary of the proposed overlay regulations included in the attached ordinance:

1. The overlay applies to properties bounded by 6<sup>th</sup> Street to the north and 5<sup>th</sup> Street to the south, between the west side of Lenox Avenue and the west side of Washington Avenue. Properties with frontage on Washington and Lenox Avenues as of January 1, 2022 have been removed from the overlay. However, in the future, if a lot with frontage on Washington or Lenox Avenue is unified with another lot, such unified site shall therein after be subject to the overlay regulations.
2. The following shall apply to alcoholic beverage establishments within the proposed overlay:
  - a. Operations in outdoor or open-air areas of an alcoholic beverage establishment shall cease no later than 12:00 a.m., except as otherwise provided.
  - b. Alcoholic beverage establishments participating in the Outdoor Dining Concession Program shall not be permitted to have outdoor speakers abutting or adjacent to any public sidewalks.
  - c. Outdoor bar counters shall be prohibited within the overlay.
  - d. Outdoor restaurant seating is limited to 100 seats within 200 feet of the south side of 6<sup>th</sup> Street.
  - e. Outdoor seating above the ground floor (rooftop seating) within 200 feet within the south side of 6<sup>th</sup> Street is prohibited.
3. Recorded music and television sets are prohibited in any outdoor area within 200 feet of the south side of 6<sup>th</sup> Street.
4. For properties with frontage on 6<sup>th</sup> Street, entry and exit doors, as well as access points (except for required emergency egress) to hotels, apartment hotels and suite hotels, and food and beverage establishments serving alcohol, shall be subject to the following regulations:
  - a. Entry and exit doors, as well as access points, shall not be permitted on 6<sup>th</sup> Street.
  - b. A minimum setback of 20 feet from the south side of 6<sup>th</sup> Street, for all such entry and exit doors, as well as access points, shall be required.
  - c. For properties that contain 200 feet or more of frontage along Euclid, Meridian, Jefferson, Michigan or Lennox Avenues, all entry and exit doors, as well as access points shall be setback a minimum setback of 100 feet from the south side of 6<sup>th</sup> Street.
  - d. Subject to the approval of the Historic Preservation Board, for existing contributing structures the minimum setbacks from the south side of 6<sup>th</sup> Street may be waived or modified by the Historic Preservation Board, and the location of such entry and exit doors, and access points, may be permitted on 6<sup>th</sup> Street.
5. For properties with frontage on 6<sup>th</sup> Street, the storage or parking of vehicles above the ground level shall be setback a minimum of 100 feet from the south side of 6<sup>th</sup> Street.
6. The following uses shall be prohibited within the overlay:

- a. The sale, lease or rental of any motor vehicles, including, but not limited to, automobiles, golf carts, low-speed vehicles, mopeds, motorcycles, motorized bicycles, and motorized scooters.
  - b. Hostels.
  - c. Convenience stores.
  - d. Smoke shops and vape stores.
  - e. Package stores and the retail sale of alcohol for off premise consumption.
  - f. Hotels within 200 feet of the south side of 6<sup>th</sup> Street.
7. The maximum permitted height within the first 100 feet south of 6th Street shall not exceed 28 feet, regardless of property use, and the maximum permitted height between 100 feet and 140 feet south of 6th Street shall not exceed 40 feet. This height limit may be waived by the Historic Preservation Board to preserve contributing buildings or for a development whose primary use is affordable or workforce housing.
  8. A minimum setback of five (5') feet shall be required along all front and side facing a street yards, to provide a clear pedestrian path that exceeds the width of the abutting sidewalk. This requirement may be waived by the Historic Preservation Board for portions of a property containing a contributing building.
  9. If an alley exists, no front or street side curb cut shall be permitted. If no alley exists, any curb-cut required shall not exceed 12 feet in width.
  10. Roof-top additions shall not exceed the applicable maximum building height set forth in the C-PS2 district.

### **Community Meeting**

At the previous direction of the LUSC, on December 19, 2022, the city held an evening public meeting at the Miami Beach Police Department Community Room within the Flamingo Park neighborhood. The hybrid meeting was advertised and well attended by residents and property owners both in person and via Zoom.

After a brief presentation, some residents expressed concerns regarding potential proliferation of transient and commercial uses along the south side of 6th Street across from the Flamingo Park residential neighborhood. More specifically, the members of the public requested that the city explore the following:

- Prohibit the introduction of balconies facing 6<sup>th</sup> Street or any side street, for transient uses;
- Explore the introduction of zoning incentives that would encourage residential development; and
- Explore the possibility of rezoning the south side of 6<sup>th</sup> Street to the RM-1 zoning district.

### **PLANNING BOARD REVIEW**

On January 7, 2025, the Planning Board held a public hearing and transmitted the proposed ordinance to the City Commission with a favorable recommendation (7-0). The Planning Board also recommended that the threshold for lower building height be applicable to development sites consisting of more than 2 platted lots.

### **SUMMARY**

The Administration is supportive of the proposed overlay ordinance, as it will establish an effective transition area between the more intense C-PS2 district south of 6<sup>th</sup> Street, and the lower scale residential area north of 6<sup>th</sup> Street. However, the Administration does have concerns with the proposal to limit building height to less than 50 feet within the proposed overlay and would urge caution regarding this modification.

Lower height limits on properties closer to 6<sup>th</sup> Street, which are part of larger unified development sites, would be appropriate, as they would result in a higher level of compatibility between new construction and the lower scale Flamingo Park Neighborhood to the north. However, the Administration believes that the lower height regulations should be applicable to unified development sites that consist of at least five (5) platted lots.

Although the Planning Board recommended a minimum threshold of more than two (2) platted lots for the lower height proposed, the Administration recommends that this threshold be increased to at least five (5) platted lots. In this regard small development sites (lots that contain less than 5 platted lots) typically do not have enough area to distribute the maximum allowable FAR and could be disproportionately affected. To address this, the following building height standards are recommended:

- *The maximum permitted height within the first two platted lots south of 6th Street shall not exceed 50 feet, regardless of property use.*
- *For a unified development site consisting of five (5) or more platted lots, the maximum permitted height within 100 feet of the south side of 6th Street shall not exceed 28 feet and the maximum permitted height between 100 feet and 140 feet from the south side of 6th Street shall not exceed 40 feet. The foregoing height limits may be waived by the Historic Preservation Board to preserve contributing buildings.*

### **FISCAL IMPACT STATEMENT**

No FISCAL Impact Expected

**Does this Ordinance require a Business Impact Estimate?** Yes  
(FOR ORDINANCES ONLY)

**If applicable, the Business Impact Estimate (BIE) was published on:**

**See BIE at:** <https://www.miamibeachfl.gov/city-hall/city-clerk/meeting-notices/>

### **FINANCIAL INFORMATION**

Not Applicable

### **CONCLUSION**

The Administration recommends the following:

1. The City Commission approve the subject ordinance at First Reading and schedule a Second Reading public hearing for April 23, 2025.
2. Prior to Second Reading, Section 7.2.15.3(12)f of the proposed ordinance be amended as follows:
  - c. ~~The maximum permitted height within the first 100 feet south of 6th Street shall not exceed 28 feet, regardless of property use, and the maximum permitted height between 100 feet and 140 feet south of 6th Street shall not exceed 40 feet. This height limit may be waived by the Historic Preservation Board to preserve contributing buildings or for a development whose primary use is affordable, workforce, or senior housing.~~

c. The maximum permitted height within the first two platted lots south of 6th Street shall not exceed 50 feet, regardless of property use. Notwithstanding the foregoing, for a unified development site consisting of five (5) or more platted lots, the maximum permitted height within 100 feet of the south side of 6th Street shall not exceed 28 feet and the maximum permitted height between 100 feet and 140 feet from the south side of 6th Street shall not exceed 40 feet. The foregoing height limits may be waived by the Historic Preservation Board to preserve contributing buildings.

**Applicable Area**

South Beach

**Is this a “Residents Right to Know” item, pursuant to City Code Section 2-17?**

Yes

**Is this item related to a G.O. Bond Project?**

No

**Was this Agenda Item initially requested by a lobbyist which, as defined in Code Sec. 2-481, includes a principal engaged in lobbying?** No

If so, specify the name of lobbyist(s) and principal(s):

**Department**

Planning

**Sponsor(s)**

Mayor Steven Meiner  
Commissioner Laura Dominguez

**Co-sponsor(s)**

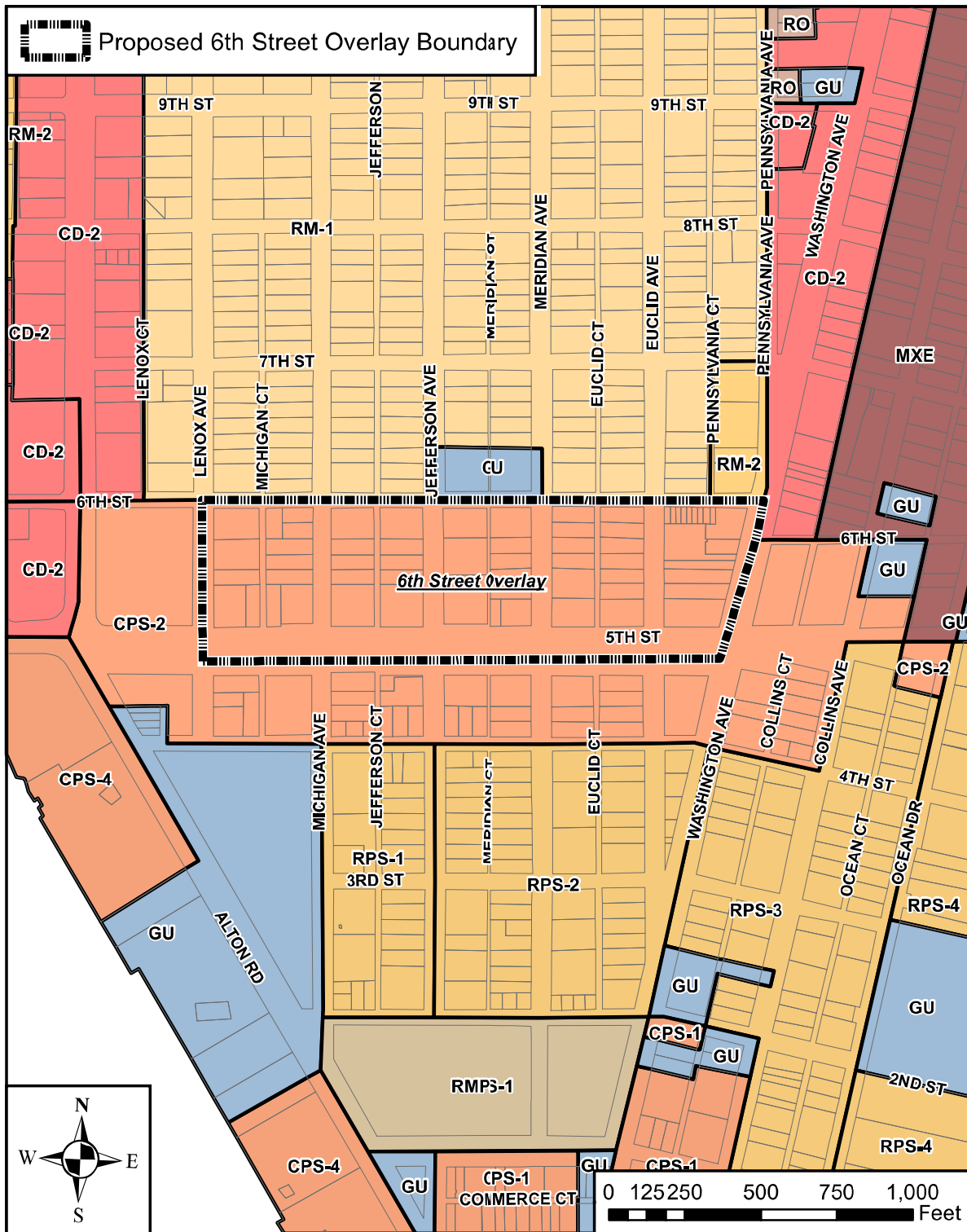
**Condensed Title**

NR- 5:03 p.m. 1st Rdg PH, C-PS2 Development Regs-6th Street Overlay. (Meiner/Dominguez)  
5/7

**Previous Action (For City Clerk Use Only)**

Not reached on 2/26/2025 - R5 AA

# 6th Street Overlay - Zoning Districts Map











**C-PS2 Development Regulations - 6th Street Overlay**

**ORDINANCE NO. \_\_\_\_\_**

**AN ORDINANCE OF THE MAYOR AND CITY COMMISSION OF THE CITY OF MIAMI BEACH, FLORIDA, AMENDING THE RESILIENCY CODE OF THE CITY OF MIAMI BEACH, BY AMENDING CHAPTER 7, ENTITLED "ZONING DISTRICTS AND REGULATIONS," ARTICLE II, ENTITLED "DISTRICT REGULATIONS," SECTION 7.2.15, ENTITLED "PERFORMANCE STANDARD DISTRICT (PS)," AT SUB-SECTION 7.2.15.3, ENTITLED "COMMERCIAL PERFORMANCE STANDARDS DISTRICTS (C-PS)," TO AMEND THE PERMITTED, CONDITIONAL AND SUPPLEMENTAL USE REGULATIONS, AS WELL AS DEVELOPMENT REGULATIONS, INCLUDING MAXIMUM PERMITTED BUILDING HEIGHT, WITHIN THE C-PS2 ZONING DISTRICT; AND PROVIDING FOR CODIFICATION, REPEALER, SEVERABILITY, AND AN EFFECTIVE DATE.**

**WHEREAS**, properties located on the south side of 6<sup>th</sup> Street in the area east of Lenox Avenue are located in the Flamingo Park Local Historic District as well as the Miami Beach Architectural District, which is a National Register district; and

**WHEREAS**, residents of the Flamingo Park neighborhood have expressed concerns as to the compatibility of recent development trends along 6<sup>th</sup> Street, which have impacted their neighborhood; and

**WHEREAS**, 5th Street has been designated as a transit corridor in the Miami-Dade County Strategic Miami Area Rapid Transit (SMART) Plan; and

**WHEREAS**, the proposed "6<sup>th</sup> Street Overlay" is intended to provide an appropriate transition between the higher intensity 5<sup>th</sup> Street commercial corridor and the Flamingo Park Historic District, which is a primarily residential neighborhood on the north side of 6<sup>th</sup> Street, while still accommodating new development; and

**WHEREAS**, the proposed "6<sup>th</sup> Street Overlay" is intended to minimize the impact of certain commercial uses on nearby residential areas; and

**WHEREAS**, these regulations will ensure that the public health, safety, welfare, and morals will be preserved; and

**WHEREAS**, the amendments set forth below are necessary to accomplish the above objectives.

**NOW, THEREFORE, BE IT ORDAINED BY THE MAYOR AND CITY COMMISSION OF THE CITY OF MIAMI BEACH, FLORIDA:**

**SECTION 1.** Chapter 7, entitled "Zoning Districts and Regulations," Article II, entitled "District Regulations," Section 7.2.15, entitled "Performance Standard District (PS)," at Sub-Section 7.2.15.3 of the Land Development Regulations of the Code of the City of Miami Beach, Florida is hereby amended as follows:



**CHAPTER 7  
ZONING DISTRICTS AND REGULATIONS**

\* \* \*

**ARTICLE II. - DISTRICT REGULATIONS**

\* \* \*

**DIVISION 15. - Performance Standard District (PS)**

\* \* \*

**7.2.15.3. - Commercial Performance Standards Districts (C-PS)**

**a. Purpose (C-PS)**

\* \* \*

**b. Uses (C-PS)**

*Uses permitted by right, uses permitted by conditional use permit and uses not permitted.*

No building, structure or land shall be used or occupied except as a main permitted use, a conditional use, or an accessory use to a main permitted use, in accordance with the table and text of permitted uses. A use in any district denoted by the letter "P" is a use permitted by right in such district or subdistrict, provided that all requirements and performance standards applicable to such uses have been met. A use in any district denoted by the letter "C" is permissible as a conditional use in such district or subdistrict, provided that all requirements and performance standards applicable to such use have been met and provided that all requirements of Section 2.5.2, have been met. A use in any district denoted by the letter "Pro," or specifically listed as a use not permitted in the text of Section 7.2.15.2.b, is not permitted in such district or subdistrict. Uses permitted by right, as a conditional use, or as an accessory use shall be subject to all use regulations and performance standards contained herein and to such other regulations as may be applicable, including site plan review and design review. Uses not listed in the table of permitted uses are not permitted in the district or subdistrict. Notwithstanding any provision of this section, no use is permitted on a parcel, whether listed by right, as a conditional use or as an accessory use in such district, unless it can be located on such parcel in full compliance with all of the performance standards and other requirements of these land development regulations applicable to the specific use and parcel in question.

The following uses are permitted in the commercial performance standard districts:

| <b>USES TABLE (C-PS)</b>                    |                        |
|---|------------------------|
|   | <b>C-PS 1, 2, 3, 4</b> |
| <b>RESIDENTIAL</b>                          |                        |
| Single-family                               | P                      |
| Townhome                                    | P                      |
| Apartment                                   | P                      |
| <b>LODGING</b>                              |                        |
| Apartment hotel pursuant to Section 7.5.4.5 | P*                     |
| Hotel pursuant to Section 7.5.4.5           | P*                     |

| <b>USES TABLE (C-PS)</b>   |   |
|--|---|
| Suite hotels pursuant to Section 7.5.4.5   | P*  |
| Hostel pursuant to Section 7.5.4.5   | Pro in C-PS1 and C-PS2<br>P in C-PS3 and C-PS4  |
| <b>OFFICE</b>  |   |
| <b>COMMERCIAL</b>  |   |
| Commercial   | P   |
| Accessory outdoor bar counters, provided that the accessory outdoor bar counter is not operated or utilized between midnight and 8:00 a.m.; however, for an accessory outdoor bar counter which is located on a property that is abutting a property with an apartment unit, the accessory outdoor bar counter may not be operated or utilized between 8:00 p.m. and 8:00 a.m. | Pro in C-PS1, C-PS2, C-PS3, and C-PS4 (except as provided below).<br>A in CPS-4 North of 5th Street only.   |
| Kennel   | P in C-PS2 and C-PS4 Pro in C-PS1 and C-PS3   |
| Entertainment establishments   | Pro<br>P for properties fronting directly on Washington Avenue as of January 1, 2022 and located north of Fifth Street*   |
| Outdoor entertainment establishments   | Pro<br>C for properties fronting directly on Washington Avenue as of January 1, 2022 and located north of Fifth Street*   |
| Open air entertainment establishments  | Pro<br>C for properties fronting directly on Washington Avenue as of January 1, 2022 and located north of Fifth Street*   |
| Pawnshops  | Pro*  |
| Dance Halls  | Pro*  |
| Neighborhood Impact Structure  | C*  |
| Gambling and casinos pursuant to section 7.1.8   | Pro   |
| Rentals or leases of mopeds, motorcycles, and motorized bicycles pursuant to section 7.1.8   | Pro   |
| <u>Rentals or leases of any motor vehicle not described in section 7.1.8</u>   | Pro on properties located north of 5 <sup>th</sup> Street, between the east side of Lenox Avenue and the west side of Washington Avenue, within the C-PS2 district<br>P elsewhere |

| <b>USES TABLE (C-PS)</b>  |   |
|---|---|
| Sale of any motor vehicle, including, but not limited to, automobiles, golf carts, low-speed vehicles, mopeds, motorcycles, motorized bicycles, motorized scooters, and others described in section 7.1.8 | Pro on properties located north of 5 <sup>th</sup> Street, between the east side of Lenox Avenue and the west side of Washington Avenue, within the C-PS2 district<br>P elsewhere   |
| Convenience stores  | Pro on properties located south of 5 <sup>th</sup> Street and located north of 5 <sup>th</sup> Street, between the east side of Lenox Avenue and the west side of Washington Avenue, within the C-PS2 district<br>P elsewhere |
| Tobacco/vape dealers pursuant to section 7.5.5.9  | Pro on properties located south of 5 <sup>th</sup> Street and located north of 5 <sup>th</sup> Street, between the east side of Lenox Avenue and the west side of Washington Avenue, within the C-PS2 district<br>P elsewhere |
| Liquor store and the retail sale of alcohol for off-premises consumption  | Pro on properties located south of 5 <sup>th</sup> Street and located north of 5 <sup>th</sup> Street, between the east side of Lenox Avenue and the west side of Washington Avenue, within the C-PS2 district<br>P elsewhere |
| Neighborhood and Retail Fulfillment Centers pursuant to section 7.1.8   | Pro   |
| <b>CIVIC</b>  |   |
| Institutional   | C   |
| Religious Institutions with occupancy of 199 persons or less  | P   |
| Religious Institutions with occupancy of more than 199 persons  | C   |
| <b>CIVIL SUPPORT</b>  |   |
| <b>EDUCATIONAL</b>  |   |
| <b>INDUSTRIAL</b>   |   |
| Industrial Uses   | Pro   |
| <b>OTHER</b>  |   |
| Neighborhood impact establishments  | C   |
| Commercial and Non-Commercial Parking Lots and Garages  | C   |
| <b>Key</b>  |   |
| P—Main Permitted Use  |   |

**USES TABLE (C-PS)**

C—Conditional use

A — Accessory use

Pro—Prohibited Use

\*See Supplemental Use Regulations Below

**c. Supplemental Use Regulations (C-PS)**

- i. For purposes of this section, a car wash, filling station and any use that sells gasoline, automobiles or automotive or related repair uses are considered as industrial uses and are not permitted within any C-PS district.
- ii. For purposes of this section, pawnshops, ~~dance halls, outdoor entertainment establishments, open air entertainment establishments and entertainment establishments~~ are not permitted as main permitted or accessory use within any C-PS district.
- iii. For purposes of this section, dance halls and entertainment establishments, including outdoor entertainment establishments and open air entertainment establishments, shall not be permitted as a main permitted or accessory use within any R-PS or C-PS district, except for properties fronting directly on Washington Avenue as of January 1, 2022 and located north of Fifth Street.
- iv. Commercial and noncommercial parking lots and garages shall be ~~considered as~~ a conditional use in all C-PS districts.
- v. Neighborhood Impact Structure in the C-PS1, 2, 3, and 4 districts (even when divided by a district boundary line) shall be ~~considered as~~ a conditional use, which review by the planning board shall be the first step in the process before the review by any of the other land development boards.
- vi. Additional regulations for alcoholic beverage establishments located south of 5th Street. (MAP EXHIBIT-1)
  1. The following additional regulations shall apply to alcoholic beverage establishments, whether as a main use, conditional use, or accessory use, that are located south of 5th Street: (MAP EXHIBIT-1)
    - I. Operations shall cease no later than 2:00 a.m., except as otherwise provided herein.
    - II. Operations in outdoor or open air areas of an alcoholic beverage establishment shall cease no later than 12:00 a.m., except as otherwise provided herein.
    - III. Alcoholic beverage establishments with sidewalk cafe permits shall only serve alcoholic beverages at sidewalk cafes during hours when food is served, shall cease sidewalk cafe operations no later than 12:00 a.m. (except as otherwise provided herein), and shall not be permitted to have outdoor speakers.
    - IV. Outdoor bar counters shall be prohibited.
    - V. No special events permits shall be issued.
    - VI. The provisions of this Section 7.2.15.3.c.vi.1 shall not apply, to the extent the requirements of this subsection are more restrictive, to an alcoholic beverage



establishment with a valid business tax receipt that is in application status or issued prior to June 28, 2016; or an establishment that has obtained approval for an alcoholic beverage establishment from a land use board, and which land use board order is active and has not expired prior to June 28, 2016.

- i. Existing sidewalk cafes issued a sidewalk cafe permit as of June 28, 2016, for alcoholic beverage sales after 12:00 a.m., with food service, may continue to be renewed, but shall not serve alcoholic beverages later than 1:30 a.m., and alcoholic beverages may not be consumed at sidewalk cafes after 2:00 a.m.
  - ii. Should an alcoholic beverage establishment with a sidewalk cafe permit under (A), above, be delinquent in a payment obligation to the city, and/or receive two final adjudications of violations of section 12-5 of the General Ordinances (special event permit), section 46-152 of the General Ordinances (noise ordinance), or chapter 82, article IV, division 5 of the General Ordinances (sidewalk cafe ordinance), that alcoholic beverage establishment shall only be allowed to serve alcoholic beverages at its sidewalk cafe until 12:00 a.m. for a 12-month period.
2. Notwithstanding the uses permitted in Section 7.2.15.3.b (Uses Table) above, no alcoholic beverage establishment, or restaurant, may be licensed or operated as a main permitted, conditional, or accessory use in any open area above the ground floor (any area that is not included in the FAR calculations) located south of 5th Street, MAP EXHIBIT-1. Except that:
  - I. Outdoor restaurant seating above the ground floor, not exceeding 40 seats, associated with indoor venues may be permitted until 8:00 p.m.
  - II. Outdoor music, whether amplified or nonamplified, and television sets shall be prohibited.
  - III. No commercial activity may be permitted on areas as described in this subsection v.2 between the hours of 8:00 p.m. and 10:00 a.m.
  - IV. Nothing herein shall prohibit residents of a multifamily (apartment or condominium) building, or hotel guests and their invitees to use these areas as described in this subsection v.2, which may include a pool or other recreational amenities, for their individual, personal use.
3. Any increase to an alcoholic beverage establishment's approved hours of operation shall meet the requirements of this section.
4. Variances from this Section 7.2.15.3.c.5 shall not be permitted. Special events shall not be permitted.
5. The following additional regulations shall apply to properties located within the C-PS2 district that are within 100 feet of the north side of 4th Street. In the event of a conflict within this division, the following provisions shall control:
  - I. Outdoor music and television sets shall be prohibited within 100 feet of the north side of 4th Street, unless approved by the Planning Board as a conditional use, pursuant to chapter 2, article 5 section 2.5.2 of this Code. Outdoor music and television sets shall not exceed an ambient volume level (i.e. a volume that does not interfere with normal conversation).

- II. Entrances/ and exits to/from hotels, apartment hotels, and suite hotels, as well as food and beverage establishments serving alcohol, shall be limited to side streets only, and shall not be permitted on 4th Street. Additionally, a minimum setback of 25 feet from the north side of 4th Street, for all public entrances to the aforementioned uses, shall be required. Notwithstanding the foregoing, this subsection shall not be applicable to existing contributing structures.
- 6. The following additional regulations shall apply to properties located from 5th Street to 6th Street, between the east side of Lenox Avenue and the west side of Washington Avenue, within the C-PS2 district, except for those lots with frontage on Lenox Avenue and Washington Avenue as of January 1, 2022; in the event of a conflict within this division, the following provisions shall control:
  - I. In the event a lot with frontage on Washington Avenue is unified with a lot that does not have frontage on Washington Avenue, such unified site shall thereafter be subject to the regulations herein.
  - II. In the event a lot with frontage on Lenox Avenue is unified with another lot, such unified site shall thereafter be subject to the regulations herein.
  - III. Hotel, apartment hotel, and suite hotel uses shall be prohibited within 200 feet of the south side of 6th Street.
  - IV. The following additional regulations shall apply to alcoholic beverage establishments, whether as a main use, conditional use, or accessory use:
    - i. Operations in outdoor or open-air areas of an alcoholic beverage establishment shall cease no later than 12:00 a.m., except as otherwise provided herein.
    - ii. Alcoholic beverage establishments with sidewalk cafe concessions shall not be permitted to have outdoor speakers abutting or adjacent to any public sidewalks.
    - iii. Outdoor bar counters shall be prohibited
    - iv. Within 200 feet of the south side of 6th Street, outdoor restaurant and/or bar seating shall not exceed 100 seats and shall only be permitted when associated with an indoor venue.
    - v. Within 200 feet of the south side of 6<sup>th</sup> Street, outdoor restaurant and/or bar seating located above the ground floor shall be prohibited.
  - V. Outdoor music, whether amplified or nonamplified, and outdoor televisions or similar digital display devices shall be prohibited within 200 feet of the south side of 6<sup>th</sup> Street.
  - VI. For properties with frontage on 6<sup>th</sup> Street, with the exception of required emergency egress, all entrance and exit doors as well as access points to hotels, apartment hotels, suite hotels, and food and beverage establishments serving alcohol shall not be permitted on 6<sup>th</sup> Street. Additionally, a minimum setback of 20 feet from the south side of 6<sup>th</sup> Street, for all such entrance and exit doors as well as access points shall be required. Notwithstanding the foregoing, subject to the approval of the Historic Preservation Board, the location of such entrance and exit doors and access points may be permitted on 6<sup>th</sup> Street for existing contributing structures.

- VII. For properties with frontage on 6<sup>th</sup> Street, which contain 200 feet or more of frontage along Euclid, Meridian, Jefferson, Michigan or Lenox Avenues, with the exception of emergency egress, all entrance and exit doors as well as access points to hotels, apartment hotels, suite hotels, and food and beverage establishments serving alcohol shall not be permitted on 6<sup>th</sup> Street. Additionally, a minimum setback of 100 feet from the south side of 6<sup>th</sup> Street for all such entrance and exit doors as well as access points shall be required. Notwithstanding the foregoing, subject to the approval of the Historic Preservation Board, the location of such entrance and exit doors and access points may be permitted on 6<sup>th</sup> Street for existing contributing structures, and the minimum setback of 100 feet from the south side of 6<sup>th</sup> Street may be waived or modified by the Historic Preservation Board.
- VIII. For properties with frontage on 6<sup>th</sup> Street, the storage or parking of vehicles above the ground level shall be set back a minimum of 100 feet from the south side of 6<sup>th</sup> Street.

\* \* \*

**f. Commercial Performance Standard Area Requirements (C-PS)**

1. Definitions. For purposes of this district, the following parcels are defined as set forth below:
  - A. The "Block 51 Properties" shall mean Lots 5-9, 11, 12, 18-30 (and adjacent 10-foot strip of land), Block 51, Ocean Beach Addition No. 3, PB2, Pg81, Public Records of Miami-Dade County. MAP EXHIBIT-3
  - B. The "Block 51 Swap Property" shall mean Lot 4, Block 51, Ocean Beach Addition No. 3, PB2, Pg81, Public Records of Miami-Dade County. MAP EXHIBIT-4
  - C. The "Block 52 Properties" shall mean Lots 4-11, Block 52, Ocean Beach Addition No. 3, PB2, Pg81, Public Records of Miami-Dade County. MAP EXHIBIT-5
  - D. The "Block 1 Properties" shall mean Lots 1-3, 5-13 (and alley adjacent thereto), 17, Block 1, Ocean Beach Florida, PB2, Pg38, Public Records of Miami-Dade County. MAP EXHIBIT-6
  - E. The "Goodman Terrace and Hinson Parcels" shall mean those properties commonly known as the Goodman Terrace and Hinson Parcels, located south of South Pointe Drive and West of Washington Avenue, whose legal description is on file in the City Clerk's Office. MAP EXHIBIT-7
  - F. The "Retail Parcel" shall mean the commercial building located south of South Pointe Drive, between Washington Avenue and the theoretical extension of Collins Avenue. MAP EXHIBIT-8

| DEVELOPMENT REGULATIONS TABLE (C-PS) |  |       |       |       |
|--------------------------------------|--|-------|-------|-------|
|                                      | C-PS1  | C-PS2 | C-PS3 | C-PS4 |
| Maximum FAR                          | 1.0<br>1.5 for the Block 51 Properties (MAP EXHIBIT-3) | 2.0   | 2.5   | 2.5   |



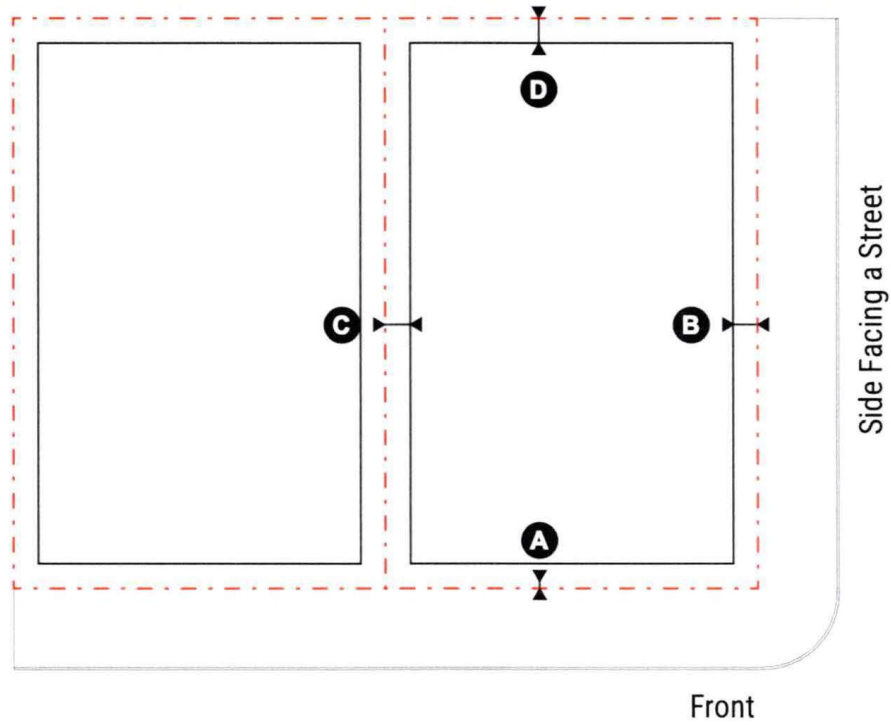
| DEVELOPMENT REGULATIONS TABLE (C-PS)                     |   |   |   |   |
|--|---|---|---|---|
|  | and Block 52 Properties (MAP EXHIBIT-5)<br>2.0 for the Block 1 Properties (MAP EXHIBIT-6) |   |   |   |
| FAR Residential and/or hotel development                 | 1.5 (4)   | 1.75 (5)  | 2.5 (6) (except on the Goodman Terrace and Hinson Parcels (MAP EXHIBIT-7), the FAR shall be that necessary to achieve 305,500 square feet (estimated at 3.2 FAR), and 300 feet height maximum for the Goodman Terrace and Hinson Parcels, and open space ratio 0.60 measured at or above grade) | 2.5 (6) (open space ratio shall be 0.60 measured at or above grade) |
| Maximum Density (Dwelling Units per Acre)                | 80 DUA (80% bonus for workforce or affordable units)                                      | 106 DUA (80% bonus for workforce or affordable units) | 125 DUA (80% bonus for workforce or affordable units)   | 125 DUA (80% bonus for workforce or affordable units)               |
| MINIMUM UNIT SIZES (SQUARE FEET)                         | C-PS1   | C-PS2   | C-PS3   | C-PS4   |
| Apartments/Multifamily Units                             |   |   |   |   |
| New Construction   | 650 SF  | 600 SF  | 550 SF  | 550 SF  |
| Non-elderly and elderly low- and moderate-income housing | 400 SF  |   |   |   |
| Workforce Housing  | 400 SF  |   |   |   |
| Rehabilitated Buildings                                  | 400 SF  |   |   |   |
| Lodging and Hotel Units                                  | 15%: 300 SF—335 SF<br>85%: 335 SF +   |   |   |   |



| DEVELOPMENT REGULATIONS TABLE (C-PS)                       |   |  |  |  |
|--|---|--|--|--|
| MINIMUM AVERAGE UNIT SIZES (SQUARE FEET)                   | C-PS1   | C-PS2  | C-PS3                                  | C-PS4                                  |
| Apartments/Multifamily Units                               |   |  |  |  |
| New Construction   | 900 SF (9) (10)   | 850 SF (9) (10)  | 800 SF (9) (10)                        | 800 SF (9) (10)                        |
| Non-elderly and elderly low- and moderate-income housing   | 400 SF (9) (10)   |  |  |  |
| Workforce Housing  | 400 SF (9) (10)   |  |  |  |
| Rehabilitated Buildings                                    | 550 SF (9) (10)   |  |  |  |
| Lodging and Hotel Units                                    | N/A   |  |  |  |
| LOT OCCUPATION   | C-PS1   | C-PS2  | C-PS3                                  | C-PS4                                  |
| Minimum Lot Area (square feet)                             | 6,000 SF  |  |  |  |
| Minimum Lot Width (feet)                                   | 50 feet   |  |  |  |
| BUILDING SETBACKS  |   |  |  |  |
|  | C-PS1   | C-PS2  | C-PS3                                  | C-PS4                                  |
| Building setbacks for residential and/or hotel development | Pursuant to R-PS2 district regulations except maximum building height for residential and mixed-use buildings shall be 75 feet  | Pursuant to R-PS3 district regulations except maximum building height for residential and mixed-use buildings shall be 75 feet | Pursuant to R-PS4 district regulations | Pursuant to R-PS4 district regulations |
| Front Setback (feet) ①                                     | C-PS1   | C-PS2  | C-PS3                                  | C-PS4                                  |
| Subterranean   | 0 feet  |  |  |  |
| Pedestal   | 0 feet (2) (3)<br>5 feet – for residential (2) (3)  |  |  |  |
| Tower  | 20 feet from adjacent streets above the first 40 feet in height for the Block 1 Properties (MAP EXHIBIT-6), Block 51 Properties (except lots 11 and 12) (MAP EXHIBIT-3), Block 51 Swap Properties (MAP EXHIBIT-4) and Block 52 Properties (MAP EXHIBIT-5) (2) (3) |  |  |  |
| Side, Facing a Street Setback (feet) ②                     | C-PS1   | C-PS2  | C-PS3                                  | C-PS4                                  |
| Subterranean   | 0 feet  |  |  |  |

| <b>DEVELOPMENT REGULATIONS TABLE (C-PS)</b> |   |       |       |       |
|---|---|-------|-------|-------|
| Pedestal                                    | 0 feet (2)  |       |       |       |
| Tower                                       | Residential uses shall follow the R-PS1, 2, 3, 4 setbacks (See Section 7.2.15.2.f)  |       |       |       |
| Side, Interior Setback (feet) ©             | C-PS1   | C-PS2 | C-PS3 | C-PS4 |
| Subterranean                                | 0 feet  |       |       |       |
| Pedestal                                    | 0 feet  |       |       |       |
| Tower                                       | 7.5 feet - when abutting a residential district Residential uses shall follow the R-PS1, 2, 3, 4 setbacks (See Section 7.2.15.2.f)  |       |       |       |
| Rear Setback (feet) ①                       | C-PS1   | C-PS2 | C-PS3 | C-PS4 |
| Subterranean                                | 0 feet  |       |       |       |
| Pedestal                                    | 5 feet  |       |       |       |
| Tower                                       | 10 feet - when abutting a residential district<br>3.5 feet for the Block 1 Properties (MAP EXHIBIT-6), Block 51 Properties (except lots 11 and 12) (MAP EXHIBIT-3), Block 51 Swap Properties (MAP EXHIBIT-4) and Block 52 Properties (MAP EXHIBIT-5) 0 feet - separated by a waterway |       |       |       |

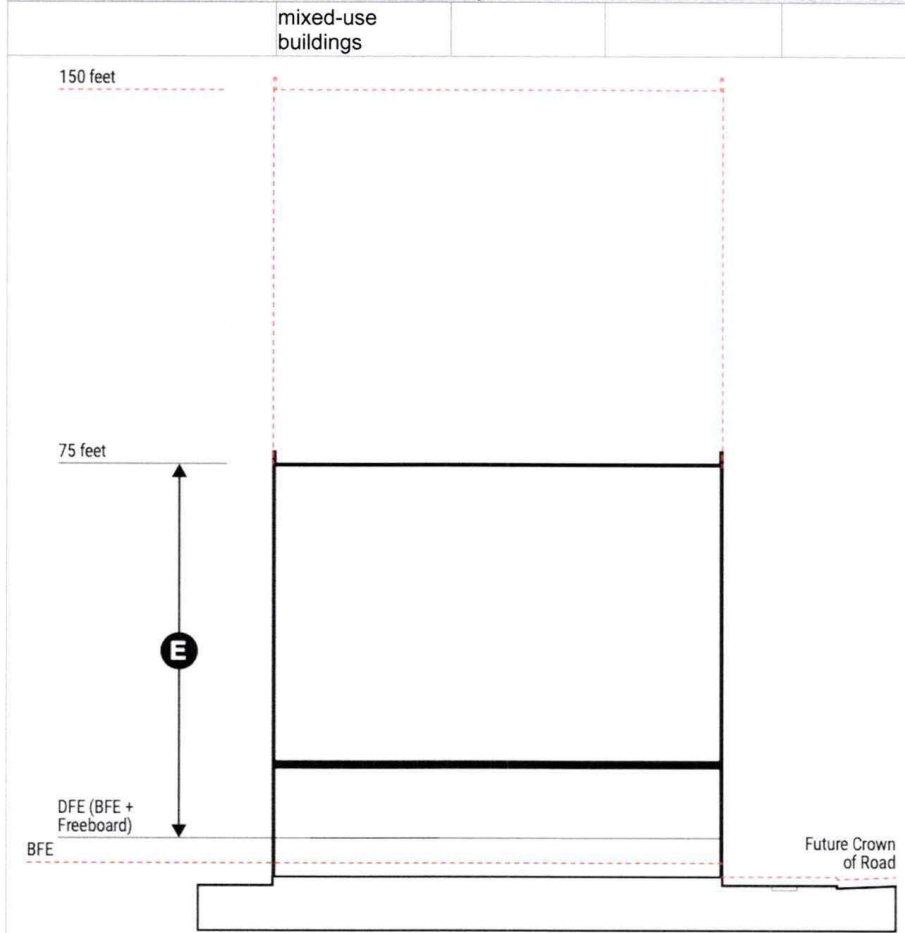
**DEVELOPMENT REGULATIONS TABLE (C-PS)**



**BUILDING HEIGHT**

|                         | C-PS1   | C-PS2  | C-PS3       | C-PS4        |
|-------------------------|---|--|-------------|--------------|
| Maximum Height (feet) ⑤ | 40 feet (1)<br>75 feet (1) – for the Block 51 Properties (MAP EXHIBIT-3), the Block 51 Swap Property (MAP EXHIBIT-4), Block 52 Properties (MAP EXHIBIT-5), and Block 1 Properties (MAP EXHIBIT-6).<br>75 feet - For residential and | 50 feet (1) – East of Lenox Ave (MAP EXHIBIT-9)<br>75 feet – West of Lenox Ave (MAP EXHIBIT-10)<br>75 feet - For residential and mixed use buildings<br>75 feet – office building (7) (8) (11) | 80 feet (1) | 150 feet (1) |

# **DEVELOPMENT REGULATIONS TABLE (C-PS)**



- 1) An additional 5 feet of height is allowed if the nonresidential first habitable level is at least 14 feet in height, as measured from DFE to the top of the second-floor slab. This provision shall not apply to existing historic districts or existing overlay districts (existing as of 7/26/2017), or commercial buildings immediately adjacent to residential district not separated by a street. However, an applicant may seek approval from the historic preservation board or design review board, as may be applicable, to increase height in accordance with the foregoing within any historic district or overlay district created after 7/26/2017
- 2) All required setbacks shall be considered as minimum requirements except for the pedestal front yard setback and the pedestal side yard facing a street setback, which

**DEVELOPMENT REGULATIONS TABLE (C-PS)**

- shall be considered as both a minimum and maximum requirements, except for the Goodman Terrace and Hinson Parcels (MAP EXHIBIT-7).
- 3) For lots greater than 100 feet in width the front setback shall be extended to include at least one open court with a minimum area of 3 square feet for every linear foot of lot frontage, except for those properties located in the C-PS1 district described in Section 7.2.15.3.f.i.
  - 4) Pursuant to All R-PS2 district regulations.
  - 5) Pursuant to all R-PS3 district regulations, except maximum height for residential and mixed-use buildings shall be 75 feet.
  - 6) Pursuant to all R-PS 4 district regulations.
  - 7) Notwithstanding the building height regulations set forth above, for unified development sites in the C-PS2 district with a lot line on the south side of 5th Street, which are located west of Jefferson Avenue, the maximum building height for office buildings is 75 feet.
  - 8) Notwithstanding the building height regulations set forth above, in the C- PS2 district, the maximum permitted height within 100 feet of the north side of 4th Street shall not exceed 50 feet, regardless of the use of the property. This paragraph shall not apply to unified development sites governed by note 7. above
  - 9) The number of units may not exceed the maximum density set forth in the comprehensive plan.
  - 10) First Street Overlay. The following regulations shall apply to properties that front the east side of Washington Avenue between 1st Street and 2nd Street. In the event of a conflict within this division, the regulations below shall apply:
    - a. The purpose of these regulations is (i) to sustain and enhance existing office uses (ii) to induce the construction of new office and residential uses and (iii) to provide incentives for the removal of transient uses.
    - b. As a voluntary development incentive, subject to the property owner's strict compliance with the following conditions, the maximum floor area ratio ("FAR") for properties within the overlay shall be a base of 2.0 FAR with an additional 0.7 FAR available for developments or redevelopments that include office or residential use. The additional 0.7 FAR shall be used exclusively for either office or residential use, and shall remain as office or residential in perpetuity. The additional 0.7 FAR shall not be used for hostel, hotel, apartment-hotel, or suite-hotel use.
    - c. New development or redevelopment shall only be eligible for the base FAR of 2.0, with an additional 0.7 available for office or residential use, under this subsection, if the property owner elects, at the owner's discretion, to voluntarily execute a restrictive covenant running with the land, in a form approved by the city attorney, affirming that, in perpetuity, the property shall not be used as a hostel, hotel, apartment-hotel, and/or suite-hotel use, and none of the residential units on the property shall be leased or rented for a period of less than six months and one day.
    - d. Notwithstanding any height regulations contained in these Land Development Regulations, the maximum floor-to-ceiling height of eligible rooftop additions to existing non-contributing buildings within the First Street Overlay shall not exceed



**DEVELOPMENT REGULATIONS TABLE (C-PS)**

15 feet in height. The overall building height shall not exceed 90 feet and shall be subject to the provision regarding line of sight as set forth in Section 7.5.2.1.

- 11) Developments located in zoning districts that do not prohibit the short-term rental of residential apartment units shall be eligible for an exemption from the average unit size requirements established above, subject to the following conditions:

- a. Density. The development shall not be permitted to exceed the maximum residential density established in the Comprehensive Plan or Land Development Regulations.
- b. Minimum Unit Size. This incentive shall not be construed to permit any unit that is smaller than the minimum allowable unit size for the type of unit being proposed.
- c. Covenant. In order to be eligible for this voluntary average unit size incentive, the property owner, at the owner's sole discretion, shall voluntarily execute a restrictive covenant running with the land, in a form approved by the City Attorney, affirming that in perpetuity no residential units on the property shall be leased or rented for a period of less than six months and one day.

- 12) Notwithstanding the building height regulations set forth above, the following regulations shall apply to properties located from 5th Street to 6th Street, between the east side of Lenox Avenue and the west side of Washington Avenue, within the C-PS2 district, except for those lots with frontage on Lenox Avenue and Washington Avenue as of January 1, 2022; in the event of a conflict within this division, the following provisions shall control:

- a. In the event a lot with frontage on Washington Avenue as of January 1, 2022, is unified with a lot that does not have frontage on Washington Avenue, such unified site shall thereafter be subject to the regulations herein.
- b. In the event a lot with frontage on Lenox Avenue as of January 1, 2022, is unified with another lot, such unified site shall thereafter be subject to the regulations herein.
- c. The maximum permitted height of buildings located within the first 100 feet to the south of 6th Street shall not exceed 28 feet, regardless of the use of the building, and the maximum permitted height of buildings located between 100 feet and 140 feet to the south of 6th Street shall not exceed 40 feet. This height limit may be waived by the Historic Preservation Board to preserve a contributing building or for a development whose primary use is affordable, workforce, or senior housing.
- d. A minimum setback of five (5') feet shall be required along all front yards and side yards facing a street, in order to provide a clear pedestrian path that exceeds the width of the abutting sidewalk. This requirement may be waived by the Historic Preservation Board for portions of a property containing a contributing building.
- e. On properties abutting an alley, no front- or street-side curb cut shall be permitted. If no alley exists, any curb-cut required shall not exceed 12 feet in width.
- f. Notwithstanding the provisions of section 7.5.2.1 of these land development regulations, roof-top additions shall not exceed the applicable maximum building height set forth in this table (including footnotes).

**SECTION 2. REPEALER.**

All ordinances or parts of ordinances and all section and parts of sections in conflict herewith be and the same are hereby repealed.

**SECTION 3. CODIFICATION.**

It is the intention of the City Commission, and it is hereby ordained that the provisions of this ordinance shall become and be made part of the Code of the City of Miami Beach as amended; that the sections of this ordinance may be renumbered or relettered to accomplish such intention; and that the word "ordinance" may be changed to "section" or other appropriate word.

**SECTION 4. SEVERABILITY.**

If any section, subsection, clause or provision of this Ordinance is held invalid, the remainder shall not be affected by such invalidity.

**SECTION 5. EFFECTIVE DATE.**

This Ordinance shall take effect ten days following adoption.

**PASSED AND ADOPTED** this \_\_\_\_ day of \_\_\_\_\_, 2025

ATTEST:

\_\_\_\_\_  
Steven Meiner, Mayor

\_\_\_\_\_  
Rafael E. Granado, City Clerk

APPROVED AS TO FORM AND  
LANGUAGE AND FOR EXECUTION

\_\_\_\_\_  
City Attorney

1/7/2025  
Date

NK

First Reading: February 3, 2025  
Second Reading: April 23, 2025

Verified by: \_\_\_\_\_  
Thomas R. Mooney, AICP  
Planning Director

T:\Agenda\2025\01 February 03, 2025\Planning\CPS2 Regulations - 6th Street Overlay - First Reading ORD.docx

**CITY OF MIAMI BEACH**  
**NOTICE OF PUBLIC HEARING**  
**C-PS2 DEVELOPMENT REGULATIONS - 6TH STREET OVERLAY**

**AN ORDINANCE AMENDING THE RESILIENCY CODE OF THE CITY OF MIAMI BEACH, TO AMEND THE PERMITTED, CONDITIONAL AND SUPPLEMENTAL USE REGULATIONS, AS WELL AS DEVELOPMENT REGULATIONS, INCLUDING MAXIMUM PERMITTED BUILDING HEIGHT, WITHIN THE C-PS2 ZONING DISTRICT**

**FEBRUARY 26, 2025**  
**CITY COMMISSION MEETING**

NOTICE IS HEREBY GIVEN that on **February 26, 2025, at 5:03 p.m.**, or as soon thereafter as the matter can be heard, the Mayor and City Commissioners of the City of Miami Beach will hold a **First Reading/Public Hearing** on the following proposed Ordinance:

**C-PS2 DEVELOPMENT REGULATIONS - 6TH STREET OVERLAY**

AN ORDINANCE OF THE MAYOR AND CITY COMMISSION OF THE CITY OF MIAMI BEACH, FLORIDA, AMENDING THE RESILIENCY CODE OF THE CITY OF MIAMI BEACH, BY AMENDING CHAPTER 7, ENTITLED "ZONING DISTRICTS AND REGULATIONS, ARTICLE II ENTITLED "DISTRICT REGULATIONS," SECTION 7.2.15, ENTITLED "PERFORMANCE STANDARD DISTRICT (PS)," AT SUB-SECTION 7.2.15.3, ENTITLED "COMMERCIAL PERFORMANCE STANDARDS DISTRICTS (C-PS)," TO AMEND THE PERMITTED, CONDITIONAL AND SUPPLEMENTAL USE REGULATIONS, AS WELL AS DEVELOPMENT REGULATIONS, INCLUDING MAXIMUM PERMITTED BUILDING HEIGHT, WITHIN THE C-PS2 ZONING DISTRICT; AND PROVIDING FOR CODIFICATION, REPEALER, SEVERABILITY, AND AN EFFECTIVE DATE. This Ordinance is being heard pursuant to Chapter 2, Article IV of the Resiliency Code. Inquiries may be directed to the Planning Department at 305.673.7550.

During the **February 26, 2025**, Commission Meeting, the City of Miami Beach will host a Hybrid Commission Meeting. During the Hybrid Commission Meeting, the City Commission will be physically present in the **Commission Chamber, located at 1700 Convention Center Drive, 3rd Floor, Miami Beach, Florida 33139**.

Members of the public who wish to attend this Commission Meeting or provide public comment in person may appear at the Commission Chamber. Applicants and members of the public who wish to participate or provide comment virtually during the Commission Meeting may join the webinar at: <https://miamibeachfl.gov.zoom.us/j/81392657671> or via telephone at: 1.305.224.1968 (U.S.) or 888.475.4499 (Toll-Free). Webinar ID: 81392657671. Members of the public wanting to speak virtually on an item during the meeting must click the "raise hand" icon if using the Zoom app or press "9" on the telephone to raise their hand.

INTERESTED PARTIES are invited to take part in this meeting or be represented by an agent. The public may submit written comments on Commission Meeting items by either submitting an eComment through the agenda page at <https://www.miamibeachfl.gov/city-hall/city-clerk/agenda> and clicking the comment bubble icon in the "Current and Upcoming Meetings" section or by emailing [CityClerk@miamibeachfl.gov](mailto:CityClerk@miamibeachfl.gov) with the Agenda Item Number in the subject line. Comments received, in either format, will be accepted until 5:00 p.m. the day before the meeting. All submissions will be forwarded to the Mayor and Commissioners and included in the meeting record.

Copies of Agenda Items are available for public inspection at: <https://www.miamibeachfl.gov/city-hall/city-clerk/agenda>. This meeting, or any item therein, may be continued, and under such circumstances, additional legal notice need not be provided.

Pursuant to Section 286.0105, Fla. Stat., the City hereby advises the public that if a person decides to appeal any decision made by the City Commission concerning any matter considered at its meeting or its hearing, such person must ensure that a verbatim record of the proceedings is made, which record includes the testimony and evidence upon which the appeal is to be based. This notice does not constitute consent from the City for the introduction or admission of otherwise inadmissible or irrelevant evidence, nor does it authorize challenges or appeals not otherwise allowed by law.

To request this material in an alternate format, a sign language interpreter (five-day notice required), information on access for persons with disabilities, and/or any accommodation to review any document or participate in any City-sponsored proceedings, call 305.604.2424 (2232) and select 1 for English or 2 for Spanish; TTY users may call via 711 (Florida Relay Service).

The City Commission Meeting will be broadcast live on Miami Beach TV (MBTV), viewable on the City's website at <https://www.miamibeachfl.gov/government/mbtv/>, as well as on Breszline Cable channel 660 or 2004 (HD), AT&T U-verse channel 59, Hotwire Communications channel 395, and ROKU device on PEG TV channel, and on social media at <https://www.facebook.com/cityofmiamibeach>.

To review the Business Impact Estimates for the above proposed Ordinance, please visit <https://www.miamibeachfl.gov/city-hall/city-clerk/meeting-notices/>.

To access additional advertisements and notices, visit Miami-Dade County's designated website at <http://legalads.miamidade.gov/> and filter by municipality.

**Parking**

Meeting attendees can park at the City Hall Garage, 1755 Meridian Avenue, Miami Beach, FL 33139.

Rafael E. Granado, City Clerk  
City of Miami Beach  
[CityClerk@miamibeachfl.gov](mailto:CityClerk@miamibeachfl.gov)  
305.673.7411  
**AD: 02262025-07**

BEACH