

# MIAMI BEACH

## PLANNING DEPARTMENT

1700 Convention Center Drive, Miami Beach, Florida 33139; Tel: 305.673.7550; Web: [www.miamibeachfl.gov/planning](http://www.miamibeachfl.gov/planning)

### LAND USE BOARD HEARING APPLICATION

The following application is submitted for review and consideration of the project described herein by the land use board selected below. A separate application must be completed for each board reviewing the proposed project.

Application Information			
FILE NUMBER PB23-0625			
<input type="radio"/> <b>Board of Adjustment</b> <input type="checkbox"/> Variance from a provision of the Land Development Regulations <input type="checkbox"/> Appeal of an administrative decision		<input type="radio"/> <b>Design Review Board</b> <input type="checkbox"/> Design review approval <input type="checkbox"/> Variance	
<input checked="" type="radio"/> <b>Planning Board</b> <input checked="" type="checkbox"/> Conditional use permit <input type="checkbox"/> Lot split approval <input type="checkbox"/> Amendment to the Land Development Regulations or zoning map <input type="checkbox"/> Amendment to the Comprehensive Plan or future land use map		<input type="radio"/> <b>Historic Preservation Board</b> <input type="checkbox"/> Certificate of Appropriateness for design <input type="checkbox"/> Certificate of Appropriateness for demolition <input type="checkbox"/> Historic district/site designation <input type="checkbox"/> Variance	
<input type="checkbox"/> <b>Other:</b>			
Property Information – Please attach Legal Description as “Exhibit A”			
ADDRESS OF PROPERTY 1509 Washington Avenue, 1515 Washington Avenue and 1500 Collins Avenue			
FOLIO NUMBER(S) 02-3234-019-1180, 02-3234-019-1170 and 02-3234-019-1190			
Property Owner Information			
PROPERTY OWNER NAME 1515 Washington Acquisition LLC			
ADDRESS 20803 Biscayne Blvd, 4th Floor	CITY Aventura	STATE FL	ZIPCODE 33180
BUSINESS PHONE	CELL PHONE	EMAIL ADDRESS xaver@xkdevelopment.com	
Applicant Information (if different than owner)			
APPLICANT NAME			
ADDRESS	CITY	STATE	ZIPCODE
BUSINESS PHONE	CELL PHONE	EMAIL ADDRESS	
Summary of Request			
PROVIDE A BRIEF SCOPE OF REQUEST Conditional Use Permit for new construction greater than 50,000 gross square feet and outdoor eating establishment within 200 feet of residential uses. See letter of intent for additional details.			

86A9E778-2F7C-4D83-A88D-44AADF0955DF -- 2023/08/07 12:26:48 -8:00



Project Information			
Is there an existing building(s) on the site?		<input checked="" type="checkbox"/> Yes	<input type="checkbox"/> No
Does the project include interior or exterior demolition?		<input type="checkbox"/> Yes	<input type="checkbox"/> No
Provide the total floor area of the new construction.			SQ. FT.
Provide the gross floor area of the new construction (including required parking and all usable area).			SQ. FT.
Party responsible for project design			
Norberto Rosenstein, AIA, NCARB		<input checked="" type="checkbox"/> Architect <input type="checkbox"/> Contractor <input type="checkbox"/> Landscape Architect <input type="checkbox"/> Engineer <input type="checkbox"/> Tenant <input type="checkbox"/> Other _____	
126 s. Federal Hwy, Suite 202		CITY Dania Beach	STATE FL ZIPCODE 33004
BUSINESS PHONE	CELL PHONE 954-922-6551	nrosenstein@rosensteinarchitect.com	
Authorized Representative(s) Information (if applicable)			
NAME Michael W. Larkin		<input checked="" type="checkbox"/> Attorney <input type="checkbox"/> Contact <input type="checkbox"/> Agent <input type="checkbox"/> Other _____	
ADDRESS 200 S. Biscayne Blvd., Suite 300		CITY Miami	STATE Florida ZIPCODE 33131
BUSINESS PHONE 305-374-5300	CELL PHONE	EMAIL ADDRESS mlarkin@brzoninglaw.com	
NAME Emily Balter		<input checked="" type="checkbox"/> Attorney <input type="checkbox"/> Contact <input type="checkbox"/> Agent <input type="checkbox"/> Other _____	
ADDRESS 200 S. Biscayne Blvd., Suite 300		CITY Miami	STATE FL ZIPCODE 33131
BUSINESS PHONE 305-374-5300	CELL PHONE	EMAIL ADDRESS ebalter@brzoninglaw.com	
NAME		<input type="checkbox"/> Attorney <input type="checkbox"/> Contact <input type="checkbox"/> Agent <input type="checkbox"/> Other _____	
ADDRESS		CITY	STATE ZIPCODE
BUSINESS PHONE	CELL PHONE	EMAIL ADDRESS	

**Please note the following information:**

- A separate disclosure of interest form must be submitted with this application if the applicant or owner is a corporation, partnership, limited partnership or trustee.
- All applicable affidavits must be completed and the property owner must complete and sign the "Power of Attorney" portion of the affidavit if they will not be present at the hearing, or if other persons are speaking on their behalf.
- To request this material in alternate format, sign language interpreter (five-day notice is required), information on access for persons with disabilities, and accommodation to review any document or participate in any City sponsored proceedings, call 305.604.2489 and select (1) for English or (2) for Spanish, then option 6; TTY users may call via 711 (Florida Relay Service).




**Please read the following and acknowledge below:**

- Applications for any board hearing(s) will not be accepted without payment of the required fees. All checks are to be made payable to the "City of Miami Beach".
- Public records notice – All documentation submitted for this application is considered a public record subject to Chapter 119 of the Florida Statutes and shall be disclosed upon request.
- In accordance with the requirements of Section 2-482 of the code of the City of Miami Beach, any individual or group that will be compensated to speak or refrain from speaking in favor or against an application being presented before any of the City's land use boards, shall fully disclose, prior to the public hearing, that they have been, or will be compensated. Such parties include: architects, engineers, landscape architects, contractors, or other persons responsible for project design, as well as authorized representatives attorneys or agents and contact persons who are representing or appearing on behalf of a third party; such individuals must register with the City Clerk prior to the hearing.
- In accordance with Section 118-31. – Disclosure Requirement. Each person or entity requesting approval, relief or other action from the Planning Board, Design Review Board, Historic Preservation Board or the Board of Adjustment shall disclose, at the commencement (or continuance) of the public hearing(s), any consideration provided or committed, directly or on its behalf, for an agreement to support or withhold objection to the requested approval, relief or action, excluding from this requirement consideration for legal or design professional service rendered or to be rendered. The disclosure shall: (I) be in writing, (II) indicate to whom the consideration has been provided or committed, (III) generally describe the nature of the consideration, and (IV) be read into the record by the requesting person or entity prior to submission to the secretary/clerk of the respective board. Upon determination by the applicable board that the forgoing disclosure requirement was not timely satisfied by the person or entity requesting approval, relief or other action as provided above, then (I) the application or order, as applicable, shall immediately be deemed null and void without further force or effect, and (II) no application form said person or entity for the subject property shall be reviewed or considered by the applicable board(s) until expiration of a period of one year after the nullification of the application or order. It shall be unlawful to employ any device, scheme or artifice to circumvent the disclosure requirements of this section and such circumvention shall be deemed a violation of the disclosure requirements of this section.
- When the applicable board reaches a decision a final order will be issued stating the board's decision and any conditions imposed therein. The final order will be recorded with the Miami-Dade Clerk of Courts. The original board order shall remain on file with the City of Miami Beach Planning Department. Under no circumstances will a building permit be issued by the City of Miami Beach without a copy of the recorded final order being included and made a part of the plans submitted for a building permit.

The aforementioned is acknowledged by:

☐ Owner of the subject property☒ Authorized representative  
1515 Washington Acquisitions LLC

DocuSigned by:



DC559E662A3549A...

**SIGNATURE**

Xaver Kriechbaum

**PRINT NAME**

8-7-2023

**DATE SIGNED**

**Please read the following and acknowledge below:**

- Applications for any board hearing(s) will not be accepted without payment of the required fees. All checks are to be made payable to the "City of Miami Beach".
- Public records notice – All documentation submitted for this application is considered a public record subject to Chapter 119 of the Florida Statutes and shall be disclosed upon request.
- In accordance with the requirements of Section 2-482 of the code of the City of Miami Beach, any individual or group that will be compensated to speak or refrain from speaking in favor or against an application being presented before any of the City's land use boards, shall fully disclose, prior to the public hearing, that they have been, or will be compensated. Such parties include: architects, engineers, landscape architects, contractors, or other persons responsible for project design, as well as authorized representatives attorneys or agents and contact persons who are representing or appearing on behalf of a third party; such individuals must register with the City Clerk prior to the hearing.
- In accordance with Section 118-31. – Disclosure Requirement. Each person or entity requesting approval, relief or other action from the Planning Board, Design Review Board, Historic Preservation Board or the Board of Adjustment shall disclose, at the commencement (or continuance) of the public hearing(s), any consideration provided or committed, directly or on its behalf, for an agreement to support or withhold objection to the requested approval, relief or action, excluding from this requirement consideration for legal or design professional service rendered or to be rendered. The disclosure shall: (I) be in writing, (II) indicate to whom the consideration has been provided or committed, (III) generally describe the nature of the consideration, and (IV) be read into the record by the requesting person or entity prior to submission to the secretary/clerk of the respective board. Upon determination by the applicable board that the forgoing disclosure requirement was not timely satisfied by the person or entity requesting approval, relief or other action as provided above, then (I) the application or order, as applicable, shall immediately be deemed null and void without further force or effect, and (II) no application form said person or entity for the subject property shall be reviewed or considered by the applicable board(s) until expiration of a period of one year after the nullification of the application or order. It shall be unlawful to employ any device, scheme or artifice to circumvent the disclosure requirements of this section and such circumvention shall be deemed a violation of the disclosure requirements of this section.
- When the applicable board reaches a decision a final order will be issued stating the board's decision and any conditions imposed therein. The final order will be recorded with the Miami-Dade Clerk of Courts. The original board order shall remain on file with the City of Miami Beach Planning Department. Under no circumstances will a building permit be issued by the City of Miami Beach without a copy of the recorded final order being included and made a part of the plans submitted for a building permit.

The aforementioned is acknowledged by:

☒ Owner of the subject property      ☐ Authorized representative



**SIGNATURE**

Javier Carrasco, Director

**PRINT NAME**

2-1-2024

**DATE SIGNED**

**OWNER AFFIDAVIT FOR INDIVIDUAL OWNER**

STATE OF \_\_\_\_\_

COUNTY OF \_\_\_\_\_

I, N/A, being first duly sworn, depose and certify as follows: (1) I am the owner of the property that is the subject of this application. (2) This application and all information submitted in support of this application, including sketches, data, and other supplementary materials, are true and correct to the best of my knowledge and belief. (3) I acknowledge and agree that, before this application may be publicly noticed and heard by a land development board, the application must be complete and all information submitted in support thereof must be accurate. (4) I also hereby authorize the City of Miami Beach to enter my property for the sole purpose of posting a Notice of Public Hearing on my property, as required by law. (5) I am responsible for remove this notice after the date of the hearing.

**SIGNATURE**

Sworn to and subscribed before me this \_\_\_\_\_ day of \_\_\_\_\_, 20\_\_\_\_. The foregoing instrument was acknowledged before me by \_\_\_\_\_, who has produced \_\_\_\_\_ as identification and/or is personally known to me and who did/did not take an oath.

NOTARY SEAL OR STAMP


**NOTARY PUBLIC**

My Commission Expires: \_\_\_\_\_

**PRINT NAME****ALTERNATE OWNER AFFIDAVIT FOR CORPORATION, PARTNERSHIP OR LIMITED LIABILITY COMPANY**STATE OF FloridaCOUNTY OF Miami-Dade

I, Xaver Kriechbaum, being first duly sworn, depose and certify as follows: (1) I am the Authorized Signatory (print title) of 1515 Washington Acquisition LLC (print name of corporate entity). (2) I am authorized to file this application on behalf of such entity. (3) This application and all information submitted in support of this application, including sketches, data, and other supplementary materials, are true and correct to the best of my knowledge and belief. (4) The corporate entity named herein is the owner of the property that is the subject of this application. (5) I acknowledge and agree that, before this application may be publicly noticed and heard by a land development board, the application must be complete and all information submitted in support thereof must be accurate. (6) I also hereby authorize the City of Miami Beach to enter my property for the sole purpose of posting a Notice of Public Hearing on my property, as required by law. (7) I am responsible for remove this notice after the date of the hearing.

DocuSigned by:



DC559E662A3549A...

**SIGNATURE**

Sworn to and subscribed before me this 7 day of August, 2023. The foregoing instrument was acknowledged before me by Xaver Kriechbaum, who has produced \_\_\_\_\_ identification and/or is personally known to me and who did/did not take an oath.

NOTARY SEAL OR STAMP

**Yeidy Montesino Perez**  
**Commission # HH 084273**  
 Notary Public - State of Florida  
 My Commission Expires Jan 24, 2025

My Commission Expires: \_\_\_\_\_

**NOTARY PUBLIC**

Yeidy Montesino Perez

**PRINT NAME**

**OWNER AFFIDAVIT FOR INDIVIDUAL OWNER**

STATE OF \_\_\_\_\_

COUNTY OF \_\_\_\_\_

I, N/A, being first duly sworn, depose and certify as follows: (1) I am the owner of the property that is the subject of this application. (2) This application and all information submitted in support of this application, including sketches, data, and other supplementary materials, are true and correct to the best of my knowledge and belief. (3) I acknowledge and agree that, before this application may be publicly noticed and heard by a land development board, the application must be complete and all information submitted in support thereof must be accurate. (4) I also hereby authorize the City of Miami Beach to enter my property for the sole purpose of posting a Notice of Public Hearing on my property, as required by law. (5) I am responsible for remove this notice after the date of the hearing.

\_\_\_\_\_  
**SIGNATURE**

Sworn to and subscribed before me this \_\_\_\_\_ day of \_\_\_\_\_, 20\_\_\_\_. The foregoing instrument was acknowledged before me by \_\_\_\_\_, who has produced \_\_\_\_\_ as identification and/or is personally known to me and who did/did not take an oath.

NOTARY SEAL OR STAMP

\_\_\_\_\_  
**NOTARY PUBLIC**

My Commission Expires: \_\_\_\_\_

\_\_\_\_\_  
**PRINT NAME**

**ALTERNATE OWNER AFFIDAVIT FOR CORPORATION, PARTNERSHIP OR LIMITED LIABILITY COMPANY**

STATE OF Florida

COUNTY OF Miami-Dade

I, Javier Carrasco, being first duly sworn, depose and certify as follows: (1) I am the Director (print title) of Inverama USA Corp (print name of corporate entity). (2) I am authorized to file this application on behalf of such entity. (3) This application and all information submitted in support of this application, including sketches, data, and other supplementary materials, are true and correct to the best of my knowledge and belief. (4) The corporate entity named herein is the owner of the property that is the subject of this application. (5) I acknowledge and agree that, before this application may be publicly noticed and heard by a land development board, the application must be complete and all information submitted in support thereof must be accurate. (6) I also hereby authorize the City of Miami Beach to enter my property for the sole purpose of posting a Notice of Public Hearing on my property, as required by law. (7) I am responsible for remove this notice after the date of the hearing.

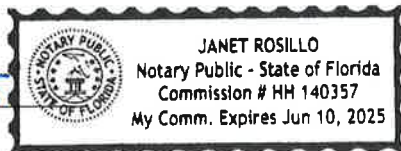
\_\_\_\_\_  
**SIGNATURE**

Sworn to and subscribed before me this 1st day of February, 2024. The foregoing instrument was acknowledged before me by Javier Carrasco, who has produced Passport as identification and/or is personally known to me and who did/did not take an oath.

NOTARY SEAL OR STAMP

\_\_\_\_\_  
**NOTARY PUBLIC**

My Commission Expires: 6-10-2025



Janet Rosillo

**PRINT NAME**


**POWER OF ATTORNEY AFFIDAVIT**

STATE OF Florida


COUNTY OF Miami-Dade


I, Xaver Kriechbaum, being first duly sworn, depose and certify as follows: (1) I am the owner or representative of the owner of the real property that is the subject of this application. (2) I hereby authorize M. Larkin, E. Balter, and \* to be my representative before the Planning Board. (3) I also hereby authorize the City of Miami Beach to enter my property for the sole purpose of posting a Notice of Public Hearing on my property, as required by law. (4) I am responsible for remove this notice after the date of the hearing.

Xaver Kriechbaum, Authorized Signatory  
**PRINT NAME (and Title, if applicable)**

DocuSigned by:  
  
DC559E662A3549A... **SIGNATURE**

Sworn to and subscribed before me this 7 day of August, 20 23. The foregoing instrument was acknowledged before me by Xaver Kriechbaum, who has produced identification and/or is personally known<sup>x</sup> to me and who did/did not take an oath.

NOTARY SEAL OR STAMP   
My Commission Expires: \_\_\_\_\_

  
Signed on 2023/08/07 12:34:33 -0500  
**NOTARY PUBLIC**  
Yeidy Montesino Perez  
**PRINT NAME**

\* B. Fort-Brescia

**CONTRACT FOR PURCHASE**

If the applicant is not the owner of the property, but the applicant is a party to a contract to purchase the property, whether or not such contract is contingent on this application, the applicant shall list the names of the contract purchasers below, including any and all principal officers, stockholders, beneficiaries or partners. If any of the contact purchasers are corporations, partnerships, limited liability companies, trusts, or other corporate entities, the applicant shall further disclose the identity of the individuals(s) (natural persons) having the ultimate ownership interest in the entity. If any contingency clause or contract terms involve additional individuals, corporations, partnerships, limited liability companies, trusts, or other corporate entities, list all individuals and/or corporate entities.

1515 Washington Acquisition LLC  
**NAME**

\_\_\_\_\_  
**DATE OF CONTRACT**

NAME, ADDRESS AND OFFICE	% OF STOCK
<u>See Below</u>	_____
_____	_____
_____	_____
_____	_____

In the event of any changes of ownership or changes in contracts for purchase, subsequent to the date that this application if filed, but prior to the date of a final public hearing, the applicant shall file a supplemental disclosure of interest.



**POWER OF ATTORNEY AFFIDAVIT**

STATE OF Florida

COUNTY OF Miami-Dade

I, Javier Carrasco, being first duly sworn, depose and certify as follows: (1) I am the owner or representative of the owner of the real property that is the subject of this application. (2) I hereby authorize M. Larkin, E. Balter, and \* to be my representative before the Planning Board. (3) I also hereby authorize the City of Miami Beach to enter my property for the sole purpose of posting a Notice of Public Hearing on my property, as required by law. (4) I am responsible for remove this notice after the date of the hearing.

Javier Carrasco, Director

**PRINT NAME (and Title, if applicable)**

**SIGNATURE**

Sworn to and subscribed before me this 1st day of February, 2024. The foregoing instrument was acknowledged before me by Javier Carrasco, who has produced Passport as identification and/or is personally known to me and who did/did not take an oath.

NOTARY SEAL OR STAMP

My Commission Expires: 6-10-2025



**NOTARY PUBLIC**

**PRINT NAME**

\*B. Fort-Brescia

**CONTRACT FOR PURCHASE**

If the applicant is not the owner of the property, but the applicant is a party to a contract to purchase the property, whether or not such contract is contingent on this application, the applicant shall list the names of the contract purchasers below, including any and all principal officers, stockholders, beneficiaries or partners. If any of the contact purchasers are corporations, partnerships, limited liability companies, trusts, or other corporate entities, the applicant shall further disclose the identity of the individuals(s) (natural persons) having the ultimate ownership interest in the entity. If any contingency clause or contract terms involve additional individuals, corporations, partnerships, limited liability companies, trusts, or other corporate entities, list all individuals and/or corporate entities.

N/A

**NAME**

**DATE OF CONTRACT**

NAME, ADDRESS AND OFFICE

% OF STOCK

\_\_\_\_\_  
\_\_\_\_\_  
\_\_\_\_\_  
\_\_\_\_\_

\_\_\_\_\_  
\_\_\_\_\_  
\_\_\_\_\_  
\_\_\_\_\_

In the event of any changes of ownership or changes in contracts for purchase, subsequent to the date that this application if filed, but prior to the date of a final public hearing, the applicant shall file a supplemental disclosure of interest.



**DISCLOSURE OF INTEREST**  
**CORPORATION, PARTNERSHIP OR LIMITED LIABILITY COMPANY**

If the property that is the subject of the application is owned or leased by a corporation, partnership or limited liability company, list ALL of the owners, shareholders, partners, managers and/or members, and the percentage of ownership held by each. If the owners consist of one or more corporations, partnerships, trusts, partnerships or other corporate entities, the applicant shall further disclose the identity of the individual(s) (natural persons) having the ultimate ownership interest in the entity.

1515 Washington Acquisition LLC

**NAME OF CORPORATE ENTITY**

NAME AND ADDRESS

% OF OWNERSHIP

Keyah Real Estate Group LLC

100%

20803 Biscayne Blvd, 4th Floor, Aventura , FL 33180

**NAME OF CORPORATE ENTITY**

NAME AND ADDRESS

% OF OWNERSHIP

Keyah Real Estate Group LLC

Xavier Kriechbaum

66.33%

20803 Biscayne Blvd, 4th Floor, Aventura , FL 33180

Gavin Crescenzo

33.33%

20803 Biscayne Blvd, 4th Floor, Aventura , FL 33180

If there are additional corporate owners, list such owners, including corporate name and the name, address and percentage of ownership of each additional owner, on a separate page.

86A9E778-2F7C-4D83-A88D-44AADF0955DF -- 2023/08/07 12:26:48 -8:00

**DISCLOSURE OF INTEREST**  
**CORPORATION, PARTNERSHIP OR LIMITED LIABILITY COMPANY**

If the property that is the subject of the application is owned or leased by a corporation, partnership or limited liability company, list ALL of the owners, shareholders, partners, managers and/or members, and the percentage of ownership held by each. If the owners consist of one or more corporations, partnerships, trusts, partnerships or other corporate entities, the applicant shall further disclose the identity of the individual(s) (natural persons) having the ultimate ownership interest in the entity.

Inverama USA Corp.

NAME OF CORPORATE ENTITY	
NAME AND ADDRESS	% OF OWNERSHIP
See Exhibit B	

If there are additional corporate owners, list such owners, including corporate name and the name, address and percentage of ownership of each additional owner, on a separate page.



**DISCLOSURE OF INTEREST**  
**TRUSTEE**

If the property that is the subject of the application is owned or leased by a trust, list any and all trustees and beneficiaries of the trust, and the percentage of interest held by each. If the owners consist of one or more corporations, partnerships, trusts, partnerships or other corporate entities, the applicant shall further disclose the identity of the individual(s) (natural persons) having the ultimate ownership interest in the entity.

N/A

TRUST NAME	
NAME AND ADDRESS	% INTEREST

86A9E778-2F7C-4D83-A88D-44AADF0955DF --- 2023/08/07 12:26:48 -8:00

**COMPENSATED LOBBYIST**

Pursuant to Section 2-482 of the Miami Beach City Code, all lobbyists shall, before engaging in any lobbying activities, register with the City Clerk. Please list below any and all persons or entities retained by the applicant to lobby City staff or any of the City's land development boards in support of this application.

NAME	ADDRESS	PHONE
Michael W. Larkin	200 South Biscayne Boulevard, Suite 300	(305) 374-5300
Emily Balter	200 South Biscayne Boulevard, Suite 300	(305) 374-5300
Bernardo Fort-Brescia	2900 Oak Avenue	(305) 372-1812

Additional names can be placed on a separate page attached to this application.

**APPLICANT HEREBY ACKNOWLEDGES AND AGREES THAT (1) AN APPROVAL GRANTED BY A LAND DEVELOPMENT BOARD OF THE CITY SHALL BE SUBJECT TO ANY AND ALL CONDITIONS IMPOSED BY SUCH BOARD AND BY ANY OTHER BOARD HAVING JURISDICTION, AND (2) APPLICANT'S PROJECT SHALL COMPLY WITH THE CODE OF THE CITY OF MIAMI BEACH AND ALL OTHER APPLICABLE CITY, STATE AND FEDERAL LAWS.**


**APPLICANT AFFIDAVIT**

STATE OF Florida

COUNTY OF Miami-Dade

I, Xavier Kriechbaum, being first duly sworn, depose and certify as follows: (1) I am the applicant or representative of the applicant. (2) This application and all information submitted in support of this application, including sketches, data, and other supplementary materials, are true and correct to the best of my knowledge and belief.

DocuSigned by:




DC559E662A3549A **SIGNATURE**

Sworn to and subscribed before me this 7 day of August, 2023. The foregoing instrument was acknowledged before me by Xavier Kriechbaum, who has produced identification and/or is personally known to me and who did/did not take an oath.

NOTARY SEAL OR STAMP

Yeidy Montesino Perez  
Commission # HH 084273  
Notary Public - State of Florida  
My Commission Expires Jan 24, 2025

My Commission Expires: \_\_\_\_\_



Signed on 2023/08/07 12:34:33 -000

**NOTARY PUBLIC**

Yeidy Montesino Perez

**PRINT NAME**



Exhibit A "Legal Description"  
1509 Washington Avenue

The West 100 feet of Lot 20 and the West 100 feet of the South 1/2 of Lot 19, in Block 57, and the closed portion of 15th Street lying North of Lots 4 and 5 in Block 76, of FISHER'S FIRST SUBDIVISION OF ALTON BEACH, according to the Plat thereof, as recorded in Plat Book 2, at Page 77, of the Public Records of Dade County, Florida.

1515 Washington Avenue

LOT 18 AND THE NORTH ONE-HALF OF LOT 19, BLOCK 57, FISHER'S FIRST SUBDIVISION OF ALTON BEACH, ACCORDING TO THE PLAT THEREOF, AS RECORDED IN PLAT BOOK 2, AT PAGE 77, OF THE PUBLIC RECORDS OF DADE COUNTY, FLORIDA.

1500 Collins Avenue

PARCEL 1:

LOTS ONE (1) AND TWO (2) OF BLOCK SEVENTY-SIX (76) OF FISHER'S FIRST SUBDIVISION OF ALTON BEACH, ACCORDING TO THE PLAT THEREOF AS RECORDED IN PLAT BOOK 2, PAGE 77, OF THE PUBLIC RECORDS OF MIAMI - DADE COUNTY, FLORIDA, AND ALSO THE FOLLOWING DESCRIBED LAND: THAT PART OF VACATED FIFTEENTH STREET FORMERLY KNOWN AS A VENUE D, DESCRIBED AS FOLLOWS: BEGIN AT THE NORTHEAST CORNER OF LOT 1 OF BLOCK 76 OF FISHER'S FIRST SUBDIVISION OF ALTON BEACH, ACCORDING TO THE PLAT THEREOF AS RECORDED IN PLAT BOOK 2, PAGE 77, OF THE PUBLIC RECORDS OF MIAMI - DADE COUNTY, FLORIDA; THENCE NORTHEASTERLY ALONG WEST LINE OF COLLINS AVENUE A DISTANCE OF 70.88 FEET TO THE SOUTHEAST CORNER OF LOT 1, OF BLOCK 57 OF THE AFORESAID SUBDIVISION; THENCE WESTERLY ALONG THE SOUTHERLY LINE OF LOT 1, BLOCK 57 OF THE AFORESAID SUBDIVISION A DISTANCE OF 172.01 FEET, MORE OR LESS, TO A POINT WHERE THE WESTERLY LINE OF LOT 2 OF BLOCK 76 OF THE AFORESAID SUBDIVISION EXTENDED NORTHERLY INTERSECTS THE SOUTHERLY LINE OF LOT 1, OF BLOCK 57 OF THE AFORESAID SUBDIVISION; THENCE SOUTHERLY A DISTANCE OF 70 FEET TO THE NORTHWEST CORNER OF LOT 2 OF BLOCK 76 OF THE AFORESAID SUBDIVISION; THENCE EASTERLY ALONG THE NORTHERLY LINE OF LOTS 2 AND 1 OF BLOCK 7 6 OF THE AFORESAID SUBDIVISION, A DISTANCE OF 15 5 .21 FEET TO THE POINT OF BEGINNING.

AND

PARCEL 2:

COMMENCING AT THE NORTHWEST CORNER OF LOT 5, BLOCK 76, OF FISHER'S FIRST SUBDIVISION OF ALTON BEACH, AS SAME IS SHOWN UPON A RECORDED PLAT OF SAID SUBDIVISION, RECORDED IN PLAT BOOK 2, PAGE 77, OF THE PUBLIC RECORDS OF MIAMI - DADE COUNTY, FLORIDA; THENCE RUN EAST ALONG THE NORTH LINE OF SAID BLOCK 76, A DISTANCE OF ONE HUNDRED (100) FEET TO THE POINT OF BEGINNING OF THE TRACT OF LAND HEREIN DESCRIBED:

FROM SAID POINT OF BEGINNING RUN NORTH ALONG A LINE DEFLECTING 90 DEGREES TO THE LEFT, SAID LINE BEING PARALLEL TO AND ONE HUNDRED (100) FEET DISTANT EASTERLY FROM THE EASTERLY LINE OF WASHINGTON AVENUE, AS ABOVE RECORDED, A DISTANCE OF ONE HUNDRED FORTY-FIVE (145) FEET TO A POINT ON THE NORTH LINE OF THE SOUTH 1/2 OF LOT 19, BLOCK 57, FISHER'S FIRST SUBDIVISION OF ALTON BEACH, AS RECORDED IN PLAT BOOK 2, PAGE 77, OF THE PUBLIC RECORDS OF MIAMI - DADE COUNTY, FLORIDA; THENCE RUN EASTERLY ALONG A LINE DEFLECTING 90 DEGREES TO THE RIGHT ALONG THE NORTH LINE OF THE SOUTH 1/2 OF LOT 19, BLOCK 57, A DISTANCE OF SEVENTY-FIVE (75) FEET TO A POINT ON THE WEST LINE OF LOT 2, OF SAID BLOCK 57, THENCE RUN SOUTHERLY ALONG A LINE DEFLECTING 90 DEGREES TO THE RIGHT ALONG THE DIVIDING LINE BETWEEN LOTS 1 AND 2, AND LOT 20 AND THE SOUTH 1/2 OF LOT 19, BLOCK 57, A DISTANCE OF SEVENTY-FIVE (75) FEET TO A POINT, SAID POINT BEING THE SOUTHEASTERLY CORNER OF LOT 20, OR THE SOUTHWESTERLY CORNER OF LOT 1, OF SAID BLOCK 57; THENCE RUN SOUTHEASTERLY ALONG A LINE DEFLECTING TO THE LEFT 04° 05' 08.2", A DISTANCE OF 70.178 FEET TO A POINT, SAID POINT BEING THE NORTHEASTERLY CORNER OF LOT 3, OF SAID BLOCK 76, FISHER'S FIRST SUBDIVISION; THENCE RUN WESTERLY ALONG A LINE DEFLECTING TO THE RIGHT 94° 05' 08.2" ALONG THE NORTHERLY LINE OF SAID BLOCK 76, A DISTANCE OF EIGHTY (80) FEET TO THE POINT OF BEGINNING OF THE TRACT OF LAND HEREIN DESCRIBED.

TOGETHER WITH THE EASEMENT DESCRIBED ON PAGE 2 OF THAT CERTAIN DEED FROM DANIEL I. TARADASH TO HADDON HALL CORP., DATED MAY 12, 1952, FILED JUNE 13, 1952 IN DEED BOOK 3609, PAGE 25, OF THE PUBLIC RECORDS OF MIAMI - DADE COUNTY, FLORIDA, BUT SUBJECT TO THE TERMS OF SUCH EASEMENT.

AND

PARCEL 3:

LOTS 3, 4, AND 5, IN BLOCK 76 OF FISHER'S FIRST SUBDIVISION OF ALTON BEACH, ACCORDING TO THE PLAT THEREOF, AS RECORDED IN PLAT BOOK 2, PAGE 77, OF THE PUBLIC RECORDS OF MIAMI - DADE COUNTY, FLORIDA.

THE ABOVE PARCELS 1, 2 AND 3 ARE ALSO DESCRIBED AS:

METES AND BOUNDS DESCRIPTION:

ALL OF LOT 1, ALL OF LOT 2, ALL OF LOT 3, ALL OF LOT 4 AND ALL OF LOT 5 OF BLOCK 76, A PORTION OF LOT 19 AND A PORTION OF LOT 20 OF BLOCK 57, AND A PORTION OF THE VACATED RIGHT OF WAY OF FIFTEENTH STREET, FORMERLY KNOWN AS A VENUE " D ", ALL OF FISHER'S FIRST SUBDIVISION OF ALTON BEACH, ACCORDING TO THE PLAT THEREOF, AS RECORDED IN PLAT BOOK 2, AT PAGE 77 OF THE PUBLIC RECORDS OF MIAMI-DADE COUNTY, FLORIDA; BEING MORE PARTICULARLY DESCRIBED AS FOLLOWS:

BEGIN AT THE SOUTHEAST CORNER OF SAID LOT 1, BLOCK 76; THENCE S 90°00' 00" W, ALONG THE SOUTHERLY LINE OF SAID BLOCK 76, FOR 318.36 FEET TO THE SOUTHWEST CORNER OF SAID LOT 5; THENCE N 00°00' 00" E, ALONG THE WESTERLY LINE OF SAID BLOCK 76, FOR 100.00 FEET TO THE NORTHWEST CORNER OF SAID LOT 5; SAID WESTERLY LINE OF BLOCK 76 BEING COINCIDENT WITH THE EASTERLY RIGHT OF WAY LINE OF WASHINGTON A VENUE, FORMERLY KNOWN AS MIAMI A VENUE; THENCE N 90°00' 00" E, ALONG THE NORTHERLY LINE OF SAID BLOCK 76, FOR 100.00 FEET; THENCE N 00°00' 00" E, ALONG A LINE BEING PARALLEL WITH AND 100.00 FEET EASTERLY OF, AS MEASURED AT RIGHT ANGLES TO, SAID EASTERLY RIGHT OF WAY LINE OF WASHINGTON AVENUE, FOR 145.00 FEET TO A POINT ON THE NORTH LINE OF THE SOUTH 1/2 OF SAID LOT 19, BLOCK 57; THENCE N 90°00' 00" E, ALONG SAID NORTH LINE OF THE SOUTH 1/2 OF LOT 19, FOR 75.00 FEET TO A POINT ON THE WEST LINE OF LOT 2 OF SAID BLOCK 57; THENCE S 00°00' 00" W, ALONG THE EASTERLY LINE OF SAID SOUTH 1/2 OF LOT 19 AND THE EASTERLY LINE OF LOT 20, FOR 75.00 FEET TO THE SOUTHEAST CORNER OF LOT 20 AND THE SOUTHWEST CORNER OF SAID LOT 1 OF BLOCK 57; SAID EASTERLY LINES BEING COINCIDENT WITH THE WESTERLY LINE OF LOT 2 AND THE WESTERLY LINE LOT 1, OF SAID BLOCK 57; THENCE N 90°00' 00" E, ALONG THE NORTHERLY LINE OF THE VACATED RIGHT OF WAY OF FIFTEENTH STREET, FORMERLY KNOWN AS AVENUE " D ", FOR 172.01 FEET TO A POINT ON THE WESTERLY RIGHT OF WAY LINE OF COLLINS A VENUE; SAID POINT ALSO BEING THE SOUTHEASTERLY CORNER OF LOT 1, BLOCK 57; THENCE S 09°34' 00" W, ALONG SAID WESTERLY RIGHT OF WAY LINE OF COLLINS A VENUE AND THE EASTERLY LINE OF BLOCK 76, FOR 172.40 FEET TO THE SOUTHEAST CORNER OF SAID LOT 1 OF BLOCK 76 AND THE POINT OF BEGINNING.

86A9E778-2F7C-4D83-A88D-44AADF0955DF -- 2023/08/07 12:26:48 -8:00



Exhibit B

**OWNERSHIP DISCLOSURE**

