

**PLANNING BOARD
CITY OF MIAMI BEACH, FLORIDA**

PROPERTY: 1415 Marseille Drive

FILE NO. PB21-0420; PB24-0657

IN RE: An application for modifications to a previously approved land/lot split to divide the existing site comprised of three platted lots, into three individual buildable parcels pursuant to Chapter 2, Article V, Section 2.5.4 of the Miami Beach Resiliency Code.

LEGAL DESCRIPTION: LOTS 9, 10, 11, BLOCK 19, NORMANDY WATERWAY SUBDIVISION, ACCORDING TO THE MAP OR PLAT THEREOF, AS RECORDED IN PLAT BOOK 40, PAGE(S) 60, OF THE PUBLIC RECORDS OF MIAMI-DADE COUNTY, FLORIDA.

MEETING DATE: October 26, 2021; May 28, 2024

**MODIFIED DIVISION OF LAND/LOT SPLIT
FINAL ORDER**


The applicant, Maria Caiola, requested modifications to a previously approved Division of Land/Lot Split, pursuant to Chapter 118, Article VII of the City Code, to divide the existing site into three individual buildable parcels.

The City of Miami Beach Planning Board makes the following FINDINGS OF FACT, based upon the evidence, information, testimony and materials presented at the public hearing and which are part of the record for this matter:

- A. Based on the plans and documents submitted with the application, testimony and information provided by the applicant, and the reasons set forth in the Planning Department Staff Report, the project as submitted is consistent with Planning Board "Division of Land/Division of Land/Lot Split" criteria in Section 118-321.B of the City Code.
- B. The project would remain consistent with the criteria and requirements of Section 118-321.B of the City Code, subject to the subject to the following conditions, to which the Applicant has agreed:

Underlining denotes new language and ~~striketrough~~ denotes stricken language from the previous order:

- 1. The three (3) lots created pursuant to this lot split application at 1415 Marseille Drive, shall comply with the following:
 - a. The subject lots shall not be subdivided any further.
 - b. Design Review Board review and approval shall be required for the proposed home(s) on each lot.


DS


May 28, 2024

PB24-0657, PB21-0420. 1415 Marseille Drive

Page 2 of 4

- c. The building parcels created by this lot split shall be as depicted on the signed and sealed surveys by Blanco Surveyors Inc., dated March 16, 2021.
 - d. Individual underground utility, water, sewer, electric, telephone and cable connections, as well as the payment of any applicable impact and mobility fees, shall be the responsibility of the owners of each respective lot.
 - e. If required, the removal and replacement of all or portions of the sidewalk curb and gutter along all portions of each lot shall be the responsibility of the applicant.
 - f. The maximum unit size for each lot shall be limited to the lesser of ~~40%~~ 50% or the maximum permitted at the administrative level at the time of building permit, as per Section 142-105(b)(9) of the City Code, as may be revised from time to time.
 - g. The maximum lot coverage for each lot shall be limited to the lesser of ~~25%~~ 30% or the maximum permitted at the administrative level at the time of building permit, as per Section 142-105 (b) of the City Code, as may be revised from time to time.
 - h. Any proposed new home on each lot shall fully adhere to the review criteria and development regulations identified in Sections 142-105 and 142-106 of the City Code, as may be revised from time to time.
 - i. The request and/or approval of any variances shall be prohibited.
 - j. Prior to the issuance of a Building Permit, a tree report prepared by a certified arborist for all of the existing trees on site shall be submitted for the review and evaluation of the CMB Urban Forester. Any trees identified to be in good health shall be retained or relocated if determined to be feasible by the CMB Urban Forester.
 - k. A copy of all pages of the recorded Final Order shall be scanned into the plans submitted for building permit, and shall be located immediately after the front cover page of the permit plans.
 - l. Prior to the submittal of a Design Review Board application, the applicant will submit an application for determination of architectural significance for the existing pre-1942 home on Lot 10.
- 2. The applicant shall maintain the land clean and free from debris.
 - 3. The applicant and/or owner, for each lot created herein, both now and in the future, shall abide by all the documents and statements submitted with this application for



May 28, 2024


PB24-0657, PB21-0420. 1415 Marseille Drive

Page 3 of 4

Division of Land/Lot Split, as well as all conditions of this Order. The conditions of approval for this Lot Split are binding on the applicant, the property owners, and all successors in interest and assigns.

4. The Planning Board shall maintain jurisdiction of this Lot Split approval. If deemed necessary, at the request of the Planning Director, the applicant shall provide a progress report to the Board. The Board reserves the right to modify the Lot Split approval at the time of a progress report in a non-substantive manner, to impose additional conditions to address problems and to determine the timing and need for future progress reports. This Lot Split is also subject to modification or revocation under Section 118-323 of the City Code.
5. The applicant and/or owner of each property shall resolve all outstanding violations and fines on each respective property, if any, prior to the issuance of a building permit for any home proposed.
6. This order is not severable, and if any provision or condition hereof is held void or unconstitutional in a final decision by a court of competent jurisdiction, the order shall be returned to the Board for reconsideration as to whether the order meets the criteria for approval absent the stricken provision or condition, and/or it is appropriate to modify the remaining conditions or impose new conditions.
7. The executed Order for the Division of Land/Lot Split shall be recorded in the Public Records of Miami-Dade County, Florida, at the expense of the applicant.
8. The Lot Split approval approved herein shall comply with all the aforementioned conditions of approval; non-compliance shall constitute a violation of the City Code, and shall be subject to enforcement procedures set forth in Section 114-8 of the City Code and such other enforcement procedures as are permitted by law. Any failure by the applicant to comply with the conditions of this Order shall also constitute a basis for consideration by the Planning Board for a revocation of this approval.
9. Nothing in this order authorizes a violation of the City Code or other applicable law, nor allows a relaxation of any requirement or standard set forth in the City Code.

IT IS HEREBY ORDERED, based upon the foregoing findings of fact, the evidence, information, testimony and materials presented at the public hearing, which are part of the record for this matter, and the staff report and analysis, which is adopted herein, including staff recommendations, as amended by the Planning Board, that MODIFICATIONS to the Division of Land/Lot Split as requested and set forth above be GRANTED, subject to those certain conditions specified in Paragraph B of the Findings of Fact (Condition Nos. 1-8, inclusive) hereof, to which the applicant has agreed.

DS



May 28, 2024

PB24-0657, PB21-0420. 1415 Marseille Drive
Page 4 of 4

Dated 7/2/2024 | 4:47 PM EDT

PLANNING BOARD OF THE
CITY OF MIAMI BEACH, FLORIDA

DocuSigned by:



DEC3ECF2EB68404...


BY: Michael Belush, AICP
Planning and Design Officer
for the Chairman

STATE) OF FLORIDA

COUNTY OF MIAMI-DADE)

The foregoing instrument was acknowledged before me this 3 day of July, 2024, by Michael Belush, Planning and Design Officer for the City of Miami Beach, Florida, a Florida Municipal Corporation, on behalf of the corporation. He is personally known to me.




Notary:
Print Name: Miriam Herrera
Notary Public, State of Florida
My Commission Expires: 12-16-27
Commission Number: HH470768

Approved As To Form:
Legal Department Nickalleg (7/2/2024 | 10:14 AM EDT)
8D8CB88CCAB8460...

Filed with the Clerk of the
Planning Board on Jessica Gonzalez (7/2/2024 | 6:45 PM EDT)
*0FC3F3E9D654A5

DS
