

DESIGN REVIEW BOARD
City of Miami Beach, Florida

MEETING DATE: March 13, 2025

PROPERTY: **3900-4000 Alton Road: Fence**

FILE NO: DRB24-1074, A.K.A. DRB21-0664, A,K,A DRB17-0166.

IN RE: An application has been filed requesting modifications to a previously issued Design Review Approval for the replacement of the existing fence and installation of a new fence along portions of the perimeter of the property including a variance to exceed the maximum allowable height for a fence within required yards..

LEGAL: See attached 'Exhibit A'.

APPLICANT: 3900 Alton Road Owner LLC

ORDER

The City of Miami Beach Design Review Board makes the following FINDINGS OF FACT, based upon the evidence, information, testimony and materials presented at the public hearing and which are part of the record for this matter:

I. Design Review

- A. The Board has jurisdiction pursuant to Section 2.1.3.1 of the Land Development Regulations. The property is not located within a designated local historic district and is not an individually designated historic site.
- B. Based on the plans and documents submitted with the application, testimony and information provided by the applicant, and the reasons set forth in the Planning Department Staff Report, the project as submitted is consistent with Design Review Criteria in Section 2.5.3.1 of the Land Development Regulations.
- C. Based on the plans and documents submitted with the application, testimony and information provided by the applicant, and the reasons set forth in the Planning Department Staff Report, the project as submitted is consistent with Sea Level Rise Criteria in Section 7.1.2.4(a)(i) of the Land Development Regulations
- D. The project would be consistent with the criteria and requirements 2.5.3.1 and/ or Section 7.1.2.4(a)(1) if the following conditions are met:
 - 1. Revised drawings shall be submitted, at a minimum, such drawings shall incorporate the following:

- a. The final finish color of the fence shall be limited to natural aluminum or silver, or grey.
- b. Final details of all fencing shall be required, in a manner to be reviewed and approved by staff consistent with the Design Review Criteria and/or the directions from the Board.
- c. A copy of all pages of the recorded Final Order shall be scanned into the plans submitted for building permit and shall be located immediately after the front cover page of the permit plans.

Underline denotes added language and ~~strikethrough~~ denotes stricken language from the original final Order.

In accordance with section 2.2.4.8 of the Land Development Regulations, the applicant, the City Manager, Miami Design Preservation League, Dade Heritage Trust, or an affected person may appeal a decision of the design review board for design review approval only to the city commission, except that orders granting or denying a request for rehearing shall not be reviewed by the commission.

II. Variance(s)

- A. The applicant filed an application with the Planning Department for the following variance(s):
 - 1. A variance from the required front setback and height in section 7.5.3.2. to exceed by 3'-11" the maximum allowed height of 5'-0" for a fence located adjacent to the front property line in order to construct a fence and gates up to 8'-11" (12.73' NGVD) in height measured from grade of 3.83' NGVD within required yards.
- B. The applicant has submitted plans and documents with the application that DO satisfy Article 1, Section 2 of the Related Special Acts, allowing the granting of the requested variances if the Board finds that practical difficulties exist with respect to implementing the proposed project at the subject property.
 - i. Special conditions and circumstances exist which are peculiar to the land, structure, or building involved and which are not applicable to other lands, structures, or buildings in the same zoning district;
 - ii. The special conditions and circumstances do not result from the action of the applicant;
 - iii. Granting the variance requested will not confer on the applicant any special privilege that is denied by these land development regulations to other lands, buildings, or structures in the same zoning district;
 - iv. Literal interpretation of the provisions of these land development regulations would deprive the applicant of rights commonly enjoyed by other properties in the same zoning district under the terms of these land development regulations and would work unnecessary and undue hardship on the applicant;

- v. The variance granted is the minimum variance that will make possible the reasonable use of the land, building or structure;
 - vi. The granting of the variance will be in harmony with the general intent and purpose of these land development regulations and that such variance will not be injurious to the area involved or otherwise detrimental to the public welfare;
 - vii. The granting of this request is consistent with the comprehensive plan and does not reduce the levels of service as set forth in the plan; and
 - viii. The granting of the variance will result in a structure and site that complies with the sea level rise and resiliency review criteria in chapter 7, article I, as applicable.
- C. The Board hereby **Approves** the variance request and imposes the following condition based on its authority in Section 2.8.4 of the Miami Beach Resiliency City Code:
- 1. Substantial modifications to the plans submitted and approved as part of the application, as determined by the Planning Director or designee, may require the applicant to return to the Board for approval of the modified plans, even if the modifications do not affect variances approved by the Board.

The decision of the Board regarding variances shall be final and there shall be no further review thereof except by resort to a court of competent jurisdiction by petition for writ of certiorari.

III. General Terms and Conditions applying to both 'I. Design Review Approval and 'II. Variances and Waivers' noted above.

- A. Upon the issuance of a final Certificate of Occupancy or Certificate of Completion, as applicable, the project approved herein shall be maintained in accordance with the plans approved by the board and shall be subject to all conditions of approval herein, unless otherwise modified by the Board. Failure to maintain shall result in the issuance of a Code Compliance citation, and continued failure to comply may result in revocation of the Certificate of Occupancy, Completion and Business Tax Receipt.
- B. The applicant shall ensure that the contractor(s) observe good construction practices and prevent construction materials and debris from impacting the right-of-way.
- C. This order shall be enforced by the Building, Planning, Parking and Code Compliance Departments.
- D. A copy of all pages of the recorded Final Order shall be scanned into the plans submitted for building permit and shall be located immediately after the front cover page of the permit plans.
- E. The Final Order shall be recorded in the Public Records of Miami-Dade County, prior to the issuance of a Building Permit.

- F. The Final Order is not severable, and if any provision or condition hereof is held void or unconstitutional in a final decision by a court of competent jurisdiction, the order shall be returned to the Board for reconsideration as to whether the order meets the criteria for approval absent the stricken provision or condition, and/or it is appropriate to modify the remaining conditions or impose new conditions.
- G. The conditions of approval herein are binding on the applicant, the property's owners, operators, and all successors in interest and assigns.
- H. Nothing in this order authorizes a violation of the City Code or other applicable law, nor allows a relaxation of any requirement or standard set forth in the City Code.

IT IS HEREBY ORDERED, based upon the foregoing findings of fact, the evidence, information testimony and materials presented at the public hearing, which are part of the record for this matter, and the staff report and analysis, which are adopted herein, including the staff recommendations, which were amended and adopted by the Board, that the **application** is GRANTED for the above-referenced project subject to those certain conditions specified in Paragraph I, II, III of the Finding of Fact, to which the applicant has agreed.

PROVIDED, the applicant shall build substantially in accordance with the plans, entitled "3900 Alton Road ", as prepared by **ARQUITECTONICA**. Dated, signed and sealed January 5, 2025, and as approved by the Design Review Board, as determined by staff.

When requesting a building permit, the plans submitted to the Building Department for permit shall be consistent with the plans approved by the Board, modified in accordance with the conditions of approval that must be satisfied prior to permit issuance, as set forth in this Order, have been met.

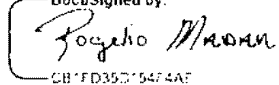
The issuance of the approval does not relieve the applicant from obtaining all other required Municipal, County and/or State reviews and permits, including final zoning approval. If adequate handicapped access is not provided on the Board approved plans, this approval does not mean that such handicapped access is not required. When requesting Building permit, the plans submitted to the Building Department for permit shall be consistent with the plans approved by the Board, modified in accordance with the conditions set forth in this Order.

If the Full Building Permit for the project is not issued within eighteen (18) months of the meeting date at which the original approval was granted, the application will expire and become null and void, unless the applicant makes an application to the Board for an extension of time, in accordance with the requirements and procedures of Section 2.2.4.6 of the Land Development Regulations; the granting of any such extension of time shall be at the discretion of the Board. If the Full Building Permit for the project shall expire for any reason (including but not limited to construction not commencing and continuing, with required inspections, in accordance with the applicable Building Code), the application will expire and become null and void.

In accordance with Chapter 2 of the Land Development Regulations, the violation of any conditions and safeguards that are a part of this Order shall be deemed a violation of the land development regulations of the City Code. Failure to comply with this **Order** shall subject the application to Chapter 2 of the Land Development Regulations, for revocation or modification of the application.

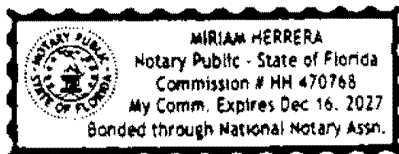
Dated 4/30/2025 | 1:04 PM EDT

DESIGN REVIEW BOARD
THE CITY OF MIAMI BEACH, FLORIDA


DocuSigned by:

BY: Rogelio A. Madan, AICP
Development & Resiliency Officer
For the Chair

STATE OF FLORIDA)
)SS
COUNTY OF MIAMI-DADE)

The foregoing instrument was acknowledged before me this 6 day of MAY 2025 by Michael Belush, Planning & Design Officer of the City of Miami Beach, Florida, a Florida Municipal Corporation, on behalf of the Corporation. He is personally known to me.



{NOTARIAL SEAL}

Notary: 
Print Name Miriam Herrera
Notary Public, State of Florida
My Commission Expires: 12-16-27
Commission Number: HH 470768

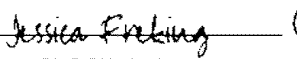
Approved As To Form:
City Attorney's Office: 

4/30/2025 | 12:19 PM EDT

Filed with the Clerk of

the Design Review Board on

DocuSigned by:


*CFC3F3E9D654A5

4/30/2025 ' 2:37 PM EDT

"Exhibit A"**LEGAL DESCRIPTION:**

ALL OF LOT 53 AND A PORTION OF LOTS 52, 54 AND 55, BLOCK 1 OF NAUTILUS SUBDIVISION, ACCORDING TO THE PLAT THEREOF AS RECORDED IN PLAT BOOK 8 AT PAGE 95, AND A PORTION OF LOT D OF RE-SUBDIVISION OF LOTS 48, 49, 50 AND 51 OF BLOCK 1, NAUTILUS SUBDIVISION, ACCORDING TO THE PLAT THEREOF AS RECORDED IN PLAT BOOK 35 AT PAGE 46 OF THE PUBLIC RECORDS OF MIAMI-DADE COUNTY, FLORIDA, AND A PORTION OF SECTIONS 22 AND 27 IN TOWNSHIP 53 SOUTH, RANGE 42 EAST, CITY OF MIAMI BEACH, MIAMI-DADE COUNTY, FLORIDA, AND BEING MORE PARTICULARLY DESCRIBED AS FOLLOWS:

BEGIN AT THE SOUTHEAST CORNER OF SAID LOT 54 OF BLOCK 1 OF NAUTILUS SUBDIVISION; THENCE NORTH 09 DEGREES 11 MINUTES 22 SECONDS EAST, ALONG THE EASTERLY LINE OF SAID LOTS 52, 53 AND 54, ALSO BEING THE WESTERLY RIGHT-OF-WAY LINE OF ALTON ROAD (STATE ROAD 907) AS SHOWN ON THE FLORIDA DEPARTMENT OF TRANSPORTATION RIGHT-OF-WAY MAP SECTION 87090-2402 DATED 12-2009, SHEET 16 OF 18, FOR 228.03 FEET; THENCE NORTH 80 DEGREES 48 MINUTES 38 SECONDS WEST FOR 269.11 FEET; THENCE NORTH 09 DEGREES 11 MINUTES 22 SECONDS EAST FOR 144.42 FEET; THENCE SOUTH 55 DEGREES 48 MINUTES 22 SECONDS WEST, ALONG THE SOUTHEASTERLY, LIMITED ACCESS, RIGHT-OF-WAY LINE OF THE JULIA TUTTLE CAUSEWAY AS SHOWN ON STATE ROAD 112/I-195 OF SAID FLORIDA DEPARTMENT OF TRANSPORTATION RIGHT-OF-WAY MAP SECTION NO. 87090-2402, SHEET 16 OF 18, FOR 301.90 FEET TO A POINT ON A CIRCULAR CURVE, CONCAVE TO THE NORTHEAST AND WHOSE RADIUS POINT BEARS NORTH 42 DEGREES 50 MINUTES 30 SECONDS EAST FROM THE RADIUS POINT OF THE FOLLOWING DESCRIBED CIRCULAR CURVE; THENCE SOUTHEASTERLY ALONG A 768.51 FOOT RADIUS, CURVE LEADING TO THE LEFT THROUGH A CENTRAL ANGLE OF 06 DEGREES 58 MINUTES 09 SECONDS FOR AN ARC DISTANCE OF 93.48 FEET TO A POINT OF TANGENCY (SAID POINT BEING COINCIDENT WITH STATE ROAD NO. 907, STATION 17+34.46, AS SHOWN ON SAID FLORIDA DEPARTMENT OF TRANSPORTATION RIGHT-OF-WAY MAP SECTION 87090-2402, SHEET 16 OF 18); THENCE SOUTH 54 DEGREES 07 MINUTES 39 SECONDS EAST FOR 218.45 FEET TO A POINT OF CURVATURE (SAID POINT BEING COINCIDENT WITH STATE ROAD NO. 907, STATION 15+16.00 AS SHOWN ON SAID FLORIDA DEPARTMENT OF TRANSPORTATION RIGHT-OF-WAY MAP SECTION 87090-2402, SHEET 16 OF 18); THENCE SOUTHEASTERLY ALONG A 600.92 FOOT RADIUS CURVE LEADING TO THE RIGHT, THROUGH A CENTRAL ANGLE OF 09 DEGREES 57 MINUTES 10 SECONDS FOR AN ARC DISTANCE OF 104.39 FEET (LAST MENTIONED THREE COURSES BEING COINCIDENT WITH THE NORTHERLY LIMITED ACCESS RIGHT OF WAY LINE OF ALTON ROAD (STATE ROAD NO. 25), AS SHOWN ON SAID FLORIDA DEPARTMENT OF TRANSPORTATION RIGHT-OF-WAY MAP); THENCE SOUTH 76 DEGREES 03 MINUTES 16 SECONDS EAST FOR 72.65 FEET; THENCE NORTH 41 DEGREES 11 MINUTES 22 SECONDS EAST, ALONG THE WESTERLY LIMITED ACCESS RIGHT-OF-WAY LINE OF ALTON ROAD (STATE ROAD 907) AS SHOWN ON SAID RIGHT-OF-WAY MAP SECTION 87090-2402, FOR 48.00 FEET; THENCE SOUTH 80 DEGREES 48 MINUTES 38 SECONDS

EAST, ALONG THE SOUTHERLY LINE OF SAID LOT 54, FOR 26.00 FEET TO THE POINT OF BEGINNING.

TOGETHER WITH THAT CERTAIN NON-EXCLUSIVE EASEMENT FOR PEDESTRIAN AND VEHICULAR INGRESS AND EGRESS AS DEFINED IN ARTICLE 1(C), A TEMPORARY NON-EXCLUSIVE EASEMENT FOR M-400 PHASE I CONSTRUCTION EASEMENT AS DEFINED IN ARTICLE 3(A), A NON-EXCLUSIVE EASEMENT FOR THE PURPOSES OF STORMWATER DRAINAGE AS DEFINED IN ARTICLE 6(B) AND A TEMPORARY NONEXCLUSIVE M-4000 CRANE SWING EASEMENT AS DEFINED IN ARTICLE 7(B) OF THAT CERTAIN EASEMENT AND OPERATING AGREEMENT EXECUTED BY AND BETWEEN TALMUDIC COLLEGE 4000 ALTON ROAD, INC. AND M-4000 ALTON OWNER, LLC, DATED OCTOBER 3, 2014 AND RECORDED OCTOBER 6, 2014 IN OFFICIAL RECORDS BOOK 29338, PAGE 3650, OF THE PUBLIC RECORDS OF MIAMI-DADE COUNTY, FLORIDA.

AND TOGETHER WITH ANY AND ALL RIGHTS IN AND TO THOSE CERTAIN COVENANTS, CONDITIONS AND LIMITATIONS CONTAINED IN THAT CERTAIN DECLARATION OF RESTRICTIVE COVENANTS IN LIEU OF UNITY OF TITLE DATED OCTOBER 1, 2014, RECORDED OCTOBER 6, 2014 AT OFFICIAL RECORDS BOOK 29338, PAGE 3635, OF THE PUBLIC RECORDS OF MIAMI-DADE COUNTY, FLORIDA; BUT ONLY TO THE EXTENT THEY ARE DETERMINED TO BE INTERESTS IN REAL PROPERTY.

LANDS SHOWN HEREON CONTAINING 99,240 SQUARE FEET, OR 2.278 ACRES, MORE OR LESS.

LYING AND BEING IN SECTION 22 AND 27, TOWNSHIP 53 SOUTH, RANGE 42 EAST, MIAMI BEACH, MIAMI-DADE COUNTY, FLORIDA.