

PROPERTY ADDRESS: 1350 COLLINS AVE., MIAMI BEACH, FL. 33139









LEGAL DESCRIPTION: LOT 2, BLOCK 27, OF OCEAN BEACH ADDITION NO.2,
ACCORDING TO THE PLAT THEREOF, AS RECORDED IN PLAT BOOK 2, PAGE 56,
OF THE PUBLIC RECORDS MIAMI-DADE COUNTY, FLORIDA.

SURVEYOR'S NOTES:

- 1) OWNERSHIP SUBJECT TO OPINION OF TITLE.
- 2) NOT VALID WITHOUT THE SIGNATURE AND RAISED SEAL OF A FLORIDA LICENSED SURVEYOR AND MAPPER.
- 3) THE SURVEY DEPICTED HERE IS NOT COVERED BY PROFESSIONAL LIABILITY INSURANCE.
- 4) LEGAL DESCRIPTION PROVIDED BY CLIENT.
- 5) UNDERGROUND ENCROACHMENTS NOT LOCATED.
- 6) ELEVATIONS ARE BASED ON NATIONAL GEODETIC VERTICAL DATUM OF 1929.
- 7) OWNERSHIP OF FENCES ARE UNKNOWN.
- 8) THERE MAY BE ADDITIONAL RESTRICTIONS NOT SHOWN ON THIS SURVEY THAT MAY BE FOUND IN THE PUBLIC RECORDS OF THIS COUNTY.
- 9) CONTACT THE APPROPRIATE AUTHORITY PRIOR TO ANY DESIGN WORK FOR BUILDING AND ZONING INFORMATION.
- 10) EXAMINATION OF THE ABSTRACT OF TITLE WILL HAVE TO BE MADE TO DETERMINE RECORDED INSTRUMENTS, IF ANY, AFFECTING THIS PROPERTY.
- 11) ELEVATIONS BASED OFF OF BM# D-148-R LOCATOR: 3220 N ELEV: 6.35' NGVD

ADDITIONS OR DELETIONS TO SURVEY MAPS OR REPORTS BY OTHER THAN THE SIGNING PARTY OR PARTIES IS PROHIBITED WITHOUT WRITTEN CONSENT OF THE SIGNING PARTY OR PARTIES
BEARINGS WHEN SHOWN ARE REFERRED TO AN ASSUMED VALUE OF SAID PB: 2 PG: 56

LEGEND & ABBREVIATIONS:

 = CONCRETE  = CONC. BLOCK WALL  = WOOD DECK  = COVERED AREA  = ASPHALT  = CHAIN LINK FENCE (CLF)  = WOOD FENCE (WF)  = IRON FENCE (IF)	B.C. = BLOCK CORNER P = PROPERTY LINE C = CENTER LINE M = MONUMENT LINE CALC. = CALCULATED M. = FIELD MEASURED P. = PER PLAT TYP. = TYPICAL P.R.M. = PERMANENT REFERENCE MONUMENT P.C.P. = PERMANENT CONTROL POINT FD. NAIL = FOUND NAIL FD. D/H = FOUND DRILL HOLE FD. 1/2" I.P. = FOUND IRON PIPE 1/2" DIAMETER C.M. = CONCRETE MONUMENT W.M. = WATER METER R/W = RIGHT OF WAY	U.E. = UTILITY EASEMENT A.E. = ANCHOR EASEMENT D.E. = DRAINAGE EASEMENT ENCR. = ENCROACHMENT F.F. ELEV. = FINISHED FLOOR ELEVATION N.T.S. = NOT TO SCALE P.B. = PLAT BOOK O.R.B. = OFFICIAL RECORD BOOK M.H. = MAN HOLE C.B.S. = CONCRETE BLOCK STRUCTURE BLDG = BUILDING O.H.L. = OVERHEAD UTILITY LINES TEL. = TELEPHONE FACILITIES
A = ARC DISTANCE L = LENGTH Δ = CENTRAL ANGLE / DELTA R = RADIUS T = TANGENT P.T. = POINT OF TANGENCY P.C. = POINT OF CURVATURE P.C.C. = POINT OF COMPOUND CURVE C.B. = CATCH BASIN CATV = CABLE UTILITY BOX		

P.R.C.= POINT OF REVERSE CURVE
CH = CHORD
CH. BRG.= CHORD BEARING
B.M.= BENCH MARK
B.R.= BEARING REFERENCE
P.O.C.= POINT OF COMMENCEMENT
P.O.B.= POINT OF BEGINNING
T.B.M.= TEMPORARY BENCH MARK
P.O.B.= POINT OF BEGINNING
T.B.M.= TEMPORARY BENCH MARK
FD. I.R. = FOUND IRON REBAR
FD. P.K.NAIL = FOUND PARKER-KALON NAIL
P.S.M.= PROFESSIONAL SURVEYOR AND MAPPER
A/C = AIR CONDITIONER PAD
TX= TRANSFORMER
P.P.= POWER POLE
D.M.E.= DRAINAGE & MAINTENANCE EASEMENT
+ 0.0' = EXISTING ELEVATION

ELEV.= ELEVATION
SEC.= SECTION
TWS. = TOWNSHIP
RG. = RANGE
SWK= SIDEWALK

I HEREBY CERTIFY THAT THE SURVEY REPRESENTED THEREON MEETS THE MINIMUM TECHNICAL REQUIREMENTS ADOPTED BY THE STATE OF FLORIDA BOARD OF LAND SURVEYORS PURSUANT TO SECTION 472.027 FLORIDA STATUTES. THERE ARE NO ENCROACHMENTS, OVERLAPS, EASEMENTS APPEARING ON THE PLAT, OR VISIBLE EASEMENTS OTHER THAN AS SHOWN HEREON.

ADIS N. NUNEZ
REGISTERED LAND SURVEYOR
STATE OF FLORIDA #5924

SINCE 1987
BLANCO SURVEYORS INC.

Engineers • Land Surveyors • Planners • LB # 0007059
555 NORTH SHORE DRIVE
MIAMI BEACH, FL 33141

(305) 865-1200

Email: blancosurveyorsinc@yahoo.com

Fax: (305) 865-7810

FLOOD ZONE: AE		SUFFIX: L FEMA DATE: 09/11/09 BASE: 8'	
PANEL: 0317		COMMUNITY # 120651	
DATE: 9/6/24	SCALE: 1" = 20'	DWN. BY: R.BELLO	JOB No. 24-299

SURVEYOR'S SEAL

