




















Miami-Dade County SMART PROGRAM

The SMART Program is advancing five rapid transit corridors of the People's Transportation Plan (PTP), implementing an expanded mass transit infrastructure in Miami-Dade County.



Legend

- | | | |
|---|--------------------|---|
|  | Metrobus | CORRIDORS |
|  | Metrarail |  North |
|  | Metromover |  Northeast |
|  | Tri-Rail Line |  East-West |
|  | Metrarail Line |  Beach |
|  | Park & Ride |  Kendall |
|  | Terminal Station |  South |
|  | Local Bus Station | |
|  | Metromover Station | |
|  | BRT Station | |
|  | Station | |
|  | Hospital | |
|  | Stadium | |

The Kendall Corridor is part of the PTP and will be advanced in the future

