

# MIAMI BEACH

## PLANNING DEPARTMENT

1700 Convention Center Drive, Miami Beach, Florida 33139; Tel: 305.673.7550; Web: [www.miamibeachfl.gov/planning](http://www.miamibeachfl.gov/planning)

### LAND USE BOARD HEARING APPLICATION

The following application is submitted for review and consideration of the project described herein by the land use board selected below. A separate application must be completed for each board reviewing the proposed project.

<b>Application Information</b>			
FILE NUMBER DRB24-1051		Is the property the primary residence & homestead of the applicant/property owner? <input checked="" type="checkbox"/> Yes <input type="checkbox"/> No (if "Yes," provide office of the Property Appraiser Summary Report)	
<b>Board of Adjustment</b> <input type="checkbox"/> Variance from a provision of the Land Development Regulations <input type="checkbox"/> Appeal of an administrative decision		<b>Design Review Board</b> <input checked="" type="checkbox"/> Design review approval <input type="checkbox"/> Variance	
<b>Planning Board</b> <input type="checkbox"/> Conditional use permit <input type="checkbox"/> Lot split approval <input type="checkbox"/> Amendment to the Land Development Regulations or zoning map <input type="checkbox"/> Amendment to the Comprehensive Plan or future land use map		<b>Historic Preservation Board</b> <input type="checkbox"/> Certificate of Appropriateness for design <input type="checkbox"/> Certificate of Appropriateness for demolition <input type="checkbox"/> Historic district/site designation <input type="checkbox"/> Variance	
<input type="checkbox"/> Other:			
<b>Property Information - Please attach Legal Description as "Exhibit A"</b>			
ADDRESS OF PROPERTY 310 S. Coconut Lane. Miami Beach, FL. 33139			
FOLIO NUMBER(S) 02-4205-002-0580			
<b>Property Owner Information</b>			
PROPERTY OWNER NAME Pierre De Agostini			
ADDRESS 310 S. Coconut Lane		CITY Miami Beach	STATE FL
ZIP CODE 33139			
BUSINESS PHONE	CELL PHONE 786-253-9567	EMAIL ADDRESS deagostini@aol.com	
<b>Applicant Information (if different than owner)</b>			
APPLICANT NAME			
ADDRESS		CITY	STATE
ZIP CODE			
BUSINESS PHONE	CELL PHONE	EMAIL ADDRESS	
<b>Summary of Request</b>			
PROVIDE A BRIEF SCOPE OF REQUEST 1. NEW 2-STORY RESIDENCE WITH AN UNDERSTORY.			

<b>Project Information</b>			
Is there an existing building(s) on the site?		<input checked="" type="checkbox"/> Yes <input type="checkbox"/> No	
Does the project include interior or exterior demolition?		<input type="checkbox"/> Yes <input checked="" type="checkbox"/> No	
Provide the total floor area of the new construction.		4,686	SQ. FT.
Provide the gross floor area of the new construction (including required parking and all usable area).		5,910	SQ. FT.
<b>Party responsible for project design</b>			
NAME <b>Jose L. Sanchez</b>		<input checked="" type="checkbox"/> Architect <input type="checkbox"/> Contractor <input type="checkbox"/> Landscape Architect <input type="checkbox"/> Engineer <input type="checkbox"/> Tenant <input type="checkbox"/> Other _____	
ADDRESS <b>278 NW 37th ST</b>		CITY <b>Miami</b>	STATE <b>FL</b> ZIPCODE <b>33127</b>
BUSINESS PHONE <b>305-576-8063</b>	CELL PHONE <b>305-301-8586</b>	EMAIL ADDRESS <b>jsanchez@praxisarch.com</b>	
<b>Authorized Representative(s) Information (if applicable)</b>			
NAME		<input type="checkbox"/> Attorney <input type="checkbox"/> Contact <input type="checkbox"/> Agent <input type="checkbox"/> Other _____	
ADDRESS		CITY	STATE ZIPCODE
BUSINESS PHONE	CELL PHONE	EMAIL ADDRESS	
NAME		<input type="checkbox"/> Attorney <input type="checkbox"/> Contact <input type="checkbox"/> Agent <input type="checkbox"/> Other _____	
ADDRESS		CITY	STATE ZIPCODE
BUSINESS PHONE	CELL PHONE	EMAIL ADDRESS	
NAME		<input type="checkbox"/> Attorney <input type="checkbox"/> Contact <input type="checkbox"/> Agent <input type="checkbox"/> Other _____	
ADDRESS		CITY	STATE ZIPCODE
BUSINESS PHONE	CELL PHONE	EMAIL ADDRESS	

**Please note the following information:**

- A separate disclosure of interest form must be submitted with this application if the applicant or owner is a corporation, partnership, limited partnership or trustee.
- All applicable affidavits must be completed and the property owner must complete and sign the "Power of Attorney" portion of the affidavit if they will not be present at the hearing, or if other persons are speaking on their behalf.
- To request this material in alternate format, sign language interpreter (five-day notice is required), information on access for persons with disabilities, and accommodation to review any document or participate in any City sponsored proceedings, call 305.604.2489 and select (1) for English or (2) for Spanish, then option 6; TTY users may call via 711 (Florida Relay Service).

**Please read the following and acknowledge below:**


**Please read the following and acknowledge below:**

- Applications for any board hearing(s) will not be accepted without payment of the required fees. All checks are to be made payable to the "City of Miami Beach".
- All disclosures must be submitted in CMB Application format and be consistent with CMB Code Sub-part A Section 2-482(c):
  - (c) If the lobbyist represents a corporation, partnership or trust, the chief officer, partner or beneficiary shall also be identified. Without limiting the foregoing, the lobbyist shall also identify all persons holding, directly or indirectly, a five percent or more ownership interest in such corporation, partnership, or trust.
- Public records notice – All documentation submitted for this application is considered a public record subject to Chapter 119 of the Florida Statutes and shall be disclosed upon request.
- In accordance with the requirements of Section 2-482 of the code of the City of Miami Beach, any individual or group that will be compensated to speak or refrain from speaking in favor or against an application being presented before any of the City's land use boards, shall fully disclose, prior to the public hearing, that they have been, or will be compensated. Such parties include: architects, engineers, landscape architects, contractors, or other persons responsible for project design, as well as authorized representatives attorneys or agents and contact persons who are representing or appearing on behalf of a third party; such individuals must register with the City Clerk prior to the hearing.
- In accordance with Section 118-31. – Disclosure Requirement. Each person or entity requesting approval, relief or other action from the Planning Board, Design Review Board, Historic Preservation Board or the Board of Adjustment shall disclose, at the commencement (or continuance) of the public hearing(s), any consideration provided or committed, directly or on its behalf, for an agreement to support or withhold objection to the requested approval, relief or action, excluding from this requirement consideration for legal or design professional service rendered or to be rendered. The disclosure shall: (I) be in writing, (II) indicate to whom the consideration has been provided or committed, (III) generally describe the nature of the consideration, and (IV) be read into the record by the requesting person or entity prior to submission to the secretary/clerk of the respective board. Upon determination by the applicable board that the forgoing disclosure requirement was not timely satisfied by the person or entity requesting approval, relief or other action as provided above, then (I) the application or order, as applicable, shall immediately be deemed null and void without further force or effect, and (II) no application form said person or entity for the subject property shall be reviewed or considered by the applicable board(s) until expiration of a period of one year after the nullification of the application or order. It shall be unlawful to employ any device, scheme or artifice to circumvent the disclosure requirements of this section and such circumvention shall be deemed a violation of the disclosure requirements of this section.
- When the applicable board reaches a decision a final order will be issued stating the board's decision and any conditions imposed therein. The final order will be recorded with the Miami-Dade Clerk of Courts. The original board order shall remain on file with the City of Miami Beach Planning Department. Under no circumstances will a building permit be issued by the City of Miami Beach without a copy of the recorded final order being included and made a part of the plans submitted for a building permit.

The aforementioned is acknowledged by:

☒ Owner of the subject property

☐ Authorized representative

  
 \_\_\_\_\_  
**SIGNATURE**  
**PIERRE DE AGOSTINI**

\_\_\_\_\_  
**PRINT NAME**


SEPTEMBER 3RD 2024  
 \_\_\_\_\_  
**DATE SIGNED**

**OWNER AFFIDAVIT FOR INDIVIDUAL OWNER**STATE OF FLORIDACOUNTY OF MIAMI-DADE

I, PIERRE DE AGOSTINI, being first duly sworn, depose and certify as follows: (1) I am the owner of the property that is the subject of this application. (2) This application and all information submitted in support of this application, including sketches, data, and other supplementary materials, are true and correct to the best of my knowledge and belief. (3) I acknowledge and agree that, before this application may be publicly noticed and heard by a land development board, the application must be complete and all information submitted in support thereof must be accurate. (4) I also hereby authorize the City of Miami Beach to enter my property for the sole purpose of posting a Notice of Public Hearing on my property, as required by law. (5) I am responsible for remove this notice after the date of the hearing.

Sworn to and subscribed before me this 3 day of Sept, 2024. The foregoing instrument was acknowledged before me by Pierre De Agostini, who has produced \_\_\_\_\_ as identification and/or is personally known to me and who did/did not take an oath.

NOTARY SEAL OR STAMP

My Commission Expires: 04/18/26**SIGNATURE****NOTARY PUBLIC****PRINT NAME****ALTERNATE OWNER AFFIDAVIT FOR CORPORATION, PARTNERSHIP OR LIMITED LIABILITY COMPANY**

STATE OF \_\_\_\_\_

COUNTY OF \_\_\_\_\_

I, \_\_\_\_\_, being first duly sworn, depose and certify as follows: (1) I am the \_\_\_\_\_ (print title) of \_\_\_\_\_ (print name of corporate entity). (2) I am authorized to file this application on behalf of such entity. (3) This application and all information submitted in support of this application, including sketches, data, and other supplementary materials, are true and correct to the best of my knowledge and belief. (4) The corporate entity named herein is the owner of the property that is the subject of this application. (5) I acknowledge and agree that, before this application may be publicly noticed and heard by a land development board, the application must be complete and all information submitted in support thereof must be accurate. (6) I also hereby authorize the City of Miami Beach to enter my property for the sole purpose of posting a Notice of Public Hearing on my property, as required by law. (7) I am responsible for remove this notice after the date of the hearing.

Sworn to and subscribed before me this \_\_\_\_\_ day of \_\_\_\_\_, 20\_\_\_\_. The foregoing instrument was acknowledged before me by \_\_\_\_\_, who has produced \_\_\_\_\_ as identification and/or is personally known to me and who did/did not take an oath.

NOTARY SEAL OR STAMP

**NOTARY PUBLIC**

My Commission Expires: \_\_\_\_\_

**PRINT NAME**


**POWER OF ATTORNEY AFFIDAVIT**STATE OF FLORIDACOUNTY OF MIAMI-DADEI, PIERRE DE AGOSTINI

, being first duly sworn, depose and certify as follows: (1) I am the owner or representative of the owner of the real property that is the subject of this application. (2) I hereby authorize JOSE L. SANCHEZ to be my representative before the DESIGN REVIEW Board. (3) I also hereby authorize the City of Miami Beach to enter my property for the sole purpose of posting a Notice of Public Hearing on my property, as required by law. (4) I am responsible for remove this notice after the date of the hearing.

**PRINT NAME (and Title, if applicable)****SIGNATURE**

Sworn to and subscribed before me this 3 day of Sept, 2024. The foregoing instrument was acknowledged before me by Pierre De Agostini, who has produced FL DL as identification and/or is personally known to me and who did/did not take an oath.

NOTARY SEAL OR STAMP

My Commission Expires: 04/18/26**NOTARY PUBLIC**Jaqueline Torres  
**PRINT NAME****CONTRACT FOR PURCHASE**

If the applicant is not the owner of the property, but the applicant is a party to a contract to purchase the property, whether or not such contract is contingent on this application, the applicant shall list the names of the contract purchasers below, including any and all principal officers, stockholders, beneficiaries or partners. If any of the contact purchasers are corporations, partnerships, limited liability companies, trusts, or other corporate entities, the applicant shall further disclose the identity of the individuals(s) (natural persons) having the ultimate ownership interest in the entity. If any contingency clause or contract terms involve additional individuals, corporations, partnerships, limited liability companies, trusts, or other corporate entities, list all individuals and/or corporate entities.

**NAME****DATE OF CONTRACT**

NAME, ADDRESS AND OFFICE

% OF STOCK

N/AN/A

In the event of any changes of ownership or changes in contracts for purchase, subsequent to the date that this application if filed, but prior to the date of a final public hearing, the applicant shall file a supplemental disclosure of interest.

**DISCLOSURE OF INTEREST  
CORPORATION, PARTNERSHIP OR LIMITED LIABILITY COMPANY**

If the property that is the subject of the application is owned or leased by a corporation, partnership or limited liability company, list ALL of the owners, shareholders, partners, managers and/or members, and the percentage of ownership held by each. If the owners consist of one or more corporations, partnerships, trusts, partnerships or other corporate entities, the applicant shall further disclose the identity of the individual(s) (natural persons) having the ultimate ownership interest in the entity.

N/A

**NAME OF CORPORATE ENTITY**

NAME AND ADDRESS

% OF OWNERSHIP

N/A

N/A

**NAME OF CORPORATE ENTITY**

NAME AND ADDRESS

% OF OWNERSHIP

If there are additional corporate owners, list such owners, including corporate name and the name, address and percentage of ownership of each additional owner, on a separate page.

**DISCLOSURE OF INTEREST**  
**TRUSTEE**

If the property that is the subject of the application is owned or leased by a trust, list any and all trustees and beneficiaries of the trust, and the percentage of interest held by each. If the owners consist of one or more corporations, partnerships, trusts, partnerships or other corporate entities, the applicant shall further disclose the identity of the individual(s) (natural persons) having the ultimate ownership interest in the entity.

N/A

**TRUST NAME**

NAME AND ADDRESS

% INTEREST

N/A

N/A

**COMPENSATED LOBBYIST**

Pursuant to Section 2-482 of the Miami Beach City Code, all lobbyists shall, before engaging in any lobbying activities, register with the City Clerk. Please list below any and all persons or entities retained by the applicant to lobby City staff or any of the City's land development boards in support of this application.

NAME	ADDRESS	PHONE
JOSE L. SANCHEZ - PRAXIS ARCHITECTURE	278 NW 37TH ST. MIAMI, FL. 33127	305-301-8586
_____	_____	_____
_____	_____	_____

Additional names can be placed on a separate page attached to this application.

**APPLICANT HEREBY ACKNOWLEDGES AND AGREES THAT (1) AN APPROVAL GRANTED BY A LAND DEVELOPMENT BOARD OF THE CITY SHALL BE SUBJECT TO ANY AND ALL CONDITIONS IMPOSED BY SUCH BOARD AND BY ANY OTHER BOARD HAVING JURISDICTION, AND (2) APPLICANT'S PROJECT SHALL COMPLY WITH THE CODE OF THE CITY OF MIAMI BEACH AND ALL OTHER APPLICABLE CITY, STATE AND FEDERAL LAWS.**

**APPLICANT AFFIDAVIT**

STATE OF FLORIDA

COUNTY OF MIAMI-DADE


I, PIERRE DE AGOSTINI

, being first duly sworn, depose and certify as follows: (1) I am the applicant or representative of the applicant. (2) This application and all information submitted in support of this application, including sketches, data, and other supplementary materials, are true and correct to the best of my knowledge and belief.

[Signature]  
SIGNATURE

Sworn to and subscribed before me this 3 day of Sept, 2024. The foregoing instrument was acknowledged before me by Pierre De Agostini, who has produced FLDL as identification and/or is personally known to me and who did/did not take an oath.

NOTARY SEAL OR STAMP



My Commission Expires: 04/18/26

[Signature]  
NOTARY PUBLIC

Jaqueline Torres  
PRINT NAME



August 2nd, 2024

City of Miami Beach  
Planning Department  
1700 Convention Center Drive  
Miami Beach, Florida. 33139

**RE: EXHIBIT A – LEGAL DESCRIPTION**

**Design Review Board approval for a new two-story residence with an understory to be located  
at 310 S COCONUT LN, Miami Beach, FL 33139**

All of Lot 3 in Block D2 of AMENDED RIVIERA FIRST AND SECOND ADDITION, according to the plat thereof, as recorded in Plat Book 32, at Page 37, of the Public Records of Dade County, Florida; also a 20.00 foot strip of land contiguous to the Westerly boundary line of said Lot 3, lying between the Westerly extensions of the Northerly and Southerly boundary lines of said Lot 3; also that part of Lot 4 in Block D2 of Amended Riviera, which is described as follows:

Beginning at a point which is the intersection of the dividing line between Lots 3 and 4 of said Block D2 and the Westerly line of South Coconut Lane, run Westerly along the dividing line between said Lots 3 and 4 of said Block D2, a distance of 30.78 feet to a point; thence deflecting to the left 84°12'00" run Southerly a distance of 6.82 feet to a point; thence run in an easterly direction a distance of 32.40 feet to a point on the Westerly line of said South Coconut Lane; thence run in a Northerly direction along the Westerly line of said South Coconut Lane a distance of 10.54 feet to the Point of Beginning of the tract of land herein described.

Together with the following parcel described as Parcel "B" ; A part of Lot 4, Block D2, AMENDED RIVIERA, FIRST AND SECOND ADDITIONS, recorded in Plat Book 32, at Page 37, of the Public Records of Dade County, Florida, said Parcel "B" described as follows:

Commence (P.O.C.) at the Northeast corner of Lot 4, also being the Southeast corner of Lot 3, and run on an assumed bearing of due West, along the dividing line between Lots 3 and 4, a distance of 30.78 feet to the Point of Beginning (P.O.B.) of Parcel "B" thence run South 5°48'00" West, a distance of 3.93 feet to a point; thence run North 85°13'18" West, a distance of 47.26 feet to an intersection with the dividing line between said Lots 3 and 4; thence run due East along said dividing line, a distance of 47.50 feet to the Point of Beginning (P.O.B.).

Less the following parcel described as Parcel "A": A part of Lot 4, Block D2, AMENDED RIVIERA, FIRST AND SECOND ADDITIONS, recorded in Plat Book 32, at Page 37, of the Public records of Dade County, Florida, said Parcel "A" described as follows:

Commence at the Northeast corner of Lot 4 of the above reference subdivision and run Southeasterly along the Easterly line of Lot 4, along the arc of a circular curve having a radius of 210.00 feet, through a central angle of  $2^{\circ}52'34''$  a distance of 10.54 feet to the Point of Beginning of said parcel "A" thence run Northwesterly along the Easterly line of Lot 4, along the arc of a circular curve having a radius of 210.00 feet, through a central angle of  $0^{\circ}49'07''$ , a distance of 3.00 feet to the Southerly face of a 0.50 wide stucco wall; thence run North  $83^{\circ}23'17''$  West, along an assumed bearing, along the Southerly face of said wall, a distance of 31.52 feet; thence run South  $5^{\circ}48'00''$  West a distance of 2.89 feet; thence run South  $83^{\circ}15'25''$  East, a distance of 31.95 feet to the Point of Beginning (P.O.B.).

**FOLIO NUMBER:** 02-4205-002-0580