

Attachment A: North Beach Pilot Program Expansion Map and Illustrations



Figure 1. Additional planting pits could be located on 78th and 79th Streets, between Byron Avenue and Harding Avenue.



Figure 2. Additional planting pits could be located on 80th Street, between Carlyle Avenue and Byron Avenue.

Attachment A: North Beach Pilot Program Expansion Map and Illustrations



Figure 3. Additional planting pits could be located on 78th and 79th Streets, between Dickens Avenue and Byron Avenue.

Attachment A: North Beach Pilot Program Expansion Map and Illustrations



Figure 4. Representative tree from initial NoBe pilot on 78th Street between Carlyle Avenue and Byron Avenue.

Attachment A: North Beach Pilot Program Expansion Map and Illustrations



Figure 5. View facing northwest of initial NoBe pilot on 78th Street between Carlyle Avenue and Byron Avenue.



Figure 6. View facing southeast of initial NoBe pilot on 78th Street between Carlyle Avenue and Byron Avenue.

Attachment A: North Beach Pilot Program Expansion Map and Illustrations

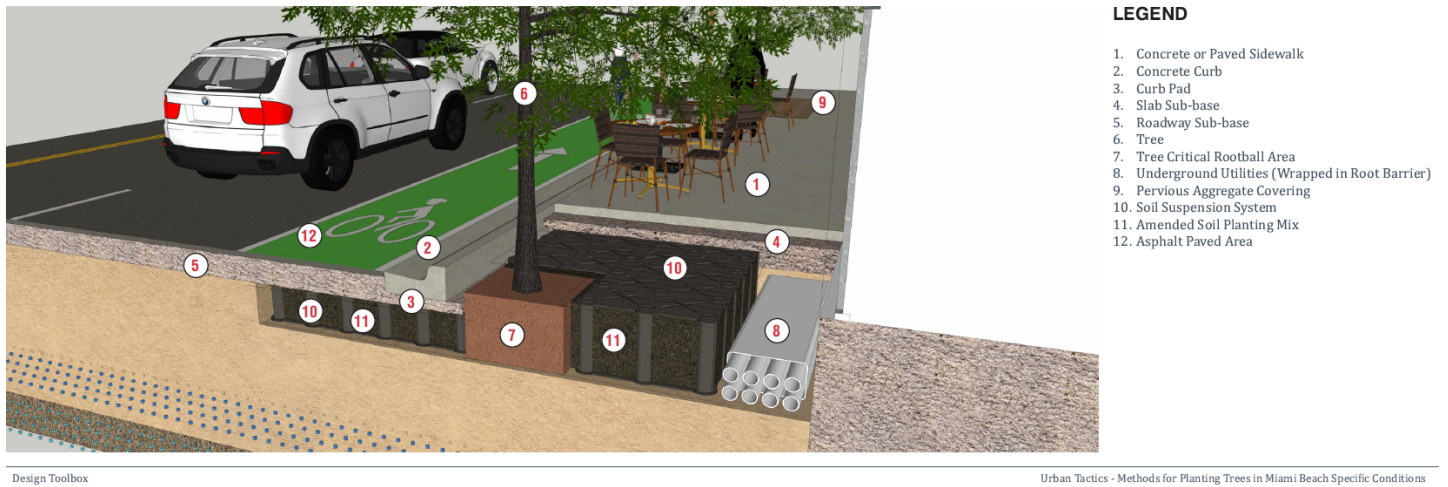
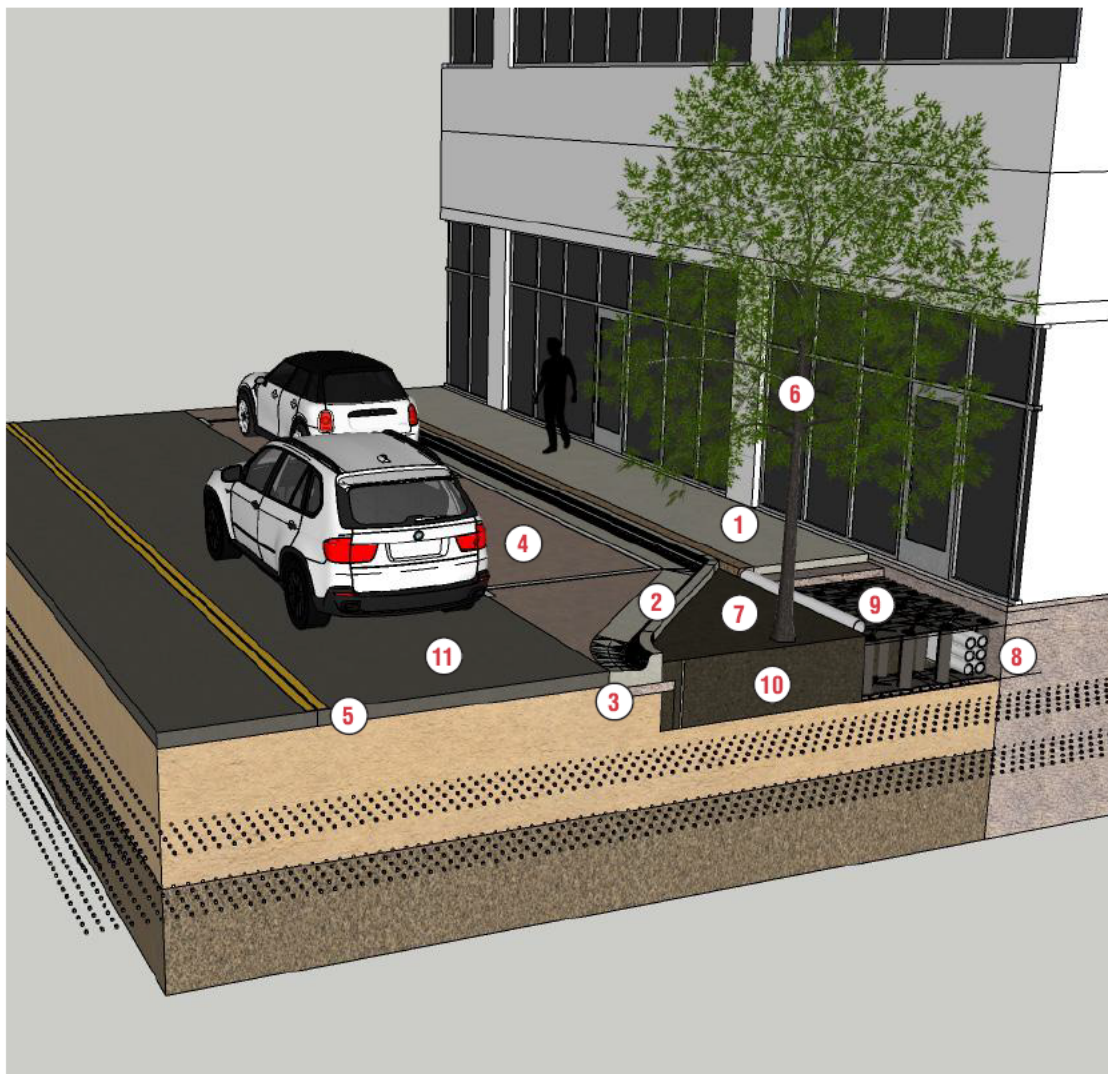


Figure 7. Methods for planting in commercial street frontage of 6-10 feet widths without curb-side parking, as per the Urban Forestry Master Plan adopted in 2020.



Attachment A: North Beach Pilot Program Expansion Map and Illustrations

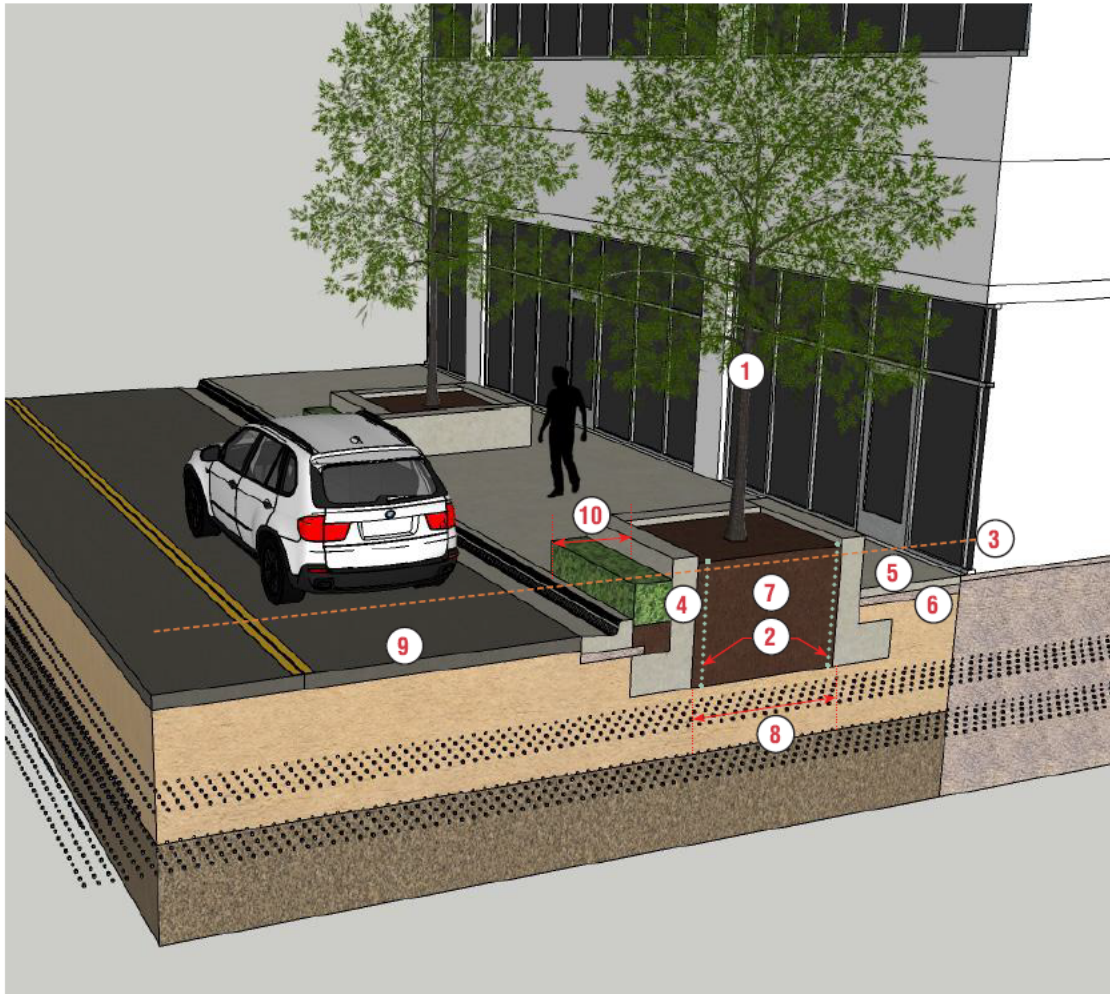


Figure 9. Methods for planting on all street frontages where remaining walkable area meets the minimum required A.D.A. clearance requirements, as per the Urban Forestry Master Plan adopted in 2020.

Attachment A: North Beach Pilot Program Expansion Map and Illustrations

North Shore D Neighborhood Improvement Project Limits

